



[ OFP ]

-----  
OFP 1/0/1-16 APR-PREPARED BY: O.LOPEZ TXL-TEL:1 800 555 0199

.....  
WK0589/EDW589 HBIQI/332 SELCAL/HKBS ROUTE: DEF RTE

DEP: LSZH 14 ELEV 1417 FT COST INDEX: 36 TTL G/C DIST: 682NM  
ARR: LGKR 35 ELEV 6 FT SPEED: ECON TTL F/P DIST: 742NM  
ALT: LIBR 23 PERF: 0.0% TTL ADIST: 714NAM  
INIT FL/TEMP: 370/M53

TKOF ALT: AVGE WC: P016

.....  
CODES PAX CARGO PTTL UNDL :  
105 282 0 30520 13180Z :  
:  
DOM ZFM TOM LAM :  
124300 MAL 168000 230000 180000 :  
PLN 154820 169814 160765 : SIGNATURE COMMANDER  
ACT ..... :  
.....

ROUTING: N0458F370 GERS2B GERSA Z50 RESIA DCT DIPEP DCT XAPAT DCT  
TIGRA TIGR2R

ATIS:

.....  
FUEL CORR. ENDUR: ANALYSED TRIP FUEL:  
NO DATA AVAILABLE FOR THIS  
FLIGHT  
009049 ..... 0145 TRIP FUEL  
001285 ..... 0015 CONT 15 MIN  
002625 ..... 0029 ALT / LIBR  
002035 ..... 0030 FINAL RES  
..... ADDFU  
14994 ..... 0254 PLNTOF  
..... ALT DIFF  
..... EXTRA / POSS 19235L  
..... ACTTOF  
408 ..... 0015 TAXI  
..... BLOCK / MTCAP 111272

NO TANKERING RECOMMENDED  
DISPATCH DEFINED

ZFM INCR 1000 KG: TF +28 KG ZFM DECR 1000 KG: TF -49 KG  
2000 FT BELOW: TF +41 KG / EET 01.45

.....ALTERNATE INFO.....

ALTN/RWY TYPE DIST COMP/LVL TIME/PNLTY FUEL/PNLTY F.RES  
LIBR/23 - 0125 P000/160 0029/- 002625/- 002035

LIBR/ DCT

.....  
LSZH/ZRH STD 1650 ETD 1650 OFB .... EST TOF 1705 TOF ....  
LGKR/CFU STA 1900 ETA 1858 ONB .... EST LDG 1850 LDG ....  
HRS 0210 0208 BLOCK .... FLIGHT ....



AWY -BDRY	WAYPOINT MORA	AVTT W/V	SPD	GS TAS	FL TP	TMP	R/DST	MIN	ACC	ETO/ATO RF/FU
	LSZH/14						742/17			15.0/0.4
GERS2B		32/004								
	D360B 43		300		CLB	P01	725/10	004	0004	.../... 14.9/0.5
GERS2B		32/004								
	BREGO 47		300		CLB	P02	715/03	001	0005	.../... 14.6/0.8
GERS2B		33/004								
	ZH556 47		300		CLB	P02	712/02	000	0005	.../... 14.5/0.9
GERS2B		30/003								
	ZH557 46		300		CLB	P02	710/05	001	0006	.../... 14.4/1.0
GERS2B		28/003								
	AFOLT 53		300		CLB	P01	705/05	000	0006	.../... 14.2/1.2
GERS2B		26/006								
	ARTAG 53		300		CLB	P01	700/08	001	0007	.../... 14.0/1.4
GERS2B		33/009								
	GERSA 78		300		CLB	P00	692/11	001	0008	.../... 13.8/1.6
Z50		31/010								
	KELIP 109		300		CLB	M03	681/08	002	0010	.../... 13.4/2.0
Z50		26/014								
	SOPER 142		300		CLB	M04	673/37	001	0011	.../... 13.1/2.3
Z50		25/018								
	PELAD 142		300		CLB	P03	636/10	005	0016	.../... 11.8/3.6
Z50		25/019								
	TOC 133		800		CLB	P04	626/05	001	0017	.../... 11.4/4.0
Z50		25/017								
	RESIA 128	118	793	471 458	370 338	-54	621/267	001	0018	.../... 11.3/4.1
DCT		25/019								
-LIMM	BDRY 137		793	473 457	370 356		613	001	0019	.../... 11.3/4.1
DCT		27/023								
-LIBB	BDRY 137		793	473 457	370 356		368	031	0050	.../... 8.9/6.5
DCT		27/023								
	DIPEP 137	133	793	473 457	370 356	-54	354/236	002	0052	.../... 8.7/6.7
DCT		27/023								
	XAPAT 20	132	790	484 456	370 374	-53	118/00	029	0121	.../... 6.5/8.9
DCT		29/030								
	TOD UNK	000	794	446 460	370 378	-52	118/46	000	0121	.../... 6.5/8.9
DCT		30/030								
-LGGG	TIGRA 20		300		DSC	P03	072/30	008	0129	.../... 6.4/9.0
TIGR2R		19/008								
	KR33A 30		300		DSC	P04	042/22	005	0134	.../... 6.3/9.1
		18/005								



TIGR2R

BETAK	300	DSC P03	020/20	004 0138	.../...
20	19/006				6.2/9.2

TIGR2R

LGKR/35		DSC	000	007 0145	.../...
36	16/007				5.9/9.5



.....WIND INFORMATION.....

CLIMB		TOC		RESIA		DIPEP					
350	256/020	-54	410	247/014	-53	410	247/017	-53	410	267/025	-55
310	250/019	-50	390	241/014	-53	390	243/017	-53	390	268/027	-55
200	334/007	-24	370	250/017	-53	370	253/019	-54	370	280/030	-54
150	004/006	-13	350	255/021	-54	350	261/022	-54	350	289/033	-53
100	010/008	-04	330	256/022	-53	330	263/022	-53	330	293/037	-50

XAPAT		TOD		DESCENT				
410	286/024	-54	410	286/024	-54	350	297/037	-48
390	291/026	-54	390	291/026	-54	310	292/028	-44
370	297/030	-52	370	297/030	-52	200	251/005	-24
350	301/034	-51	350	301/034	-51	150	227/004	-12
330	304/033	-48	330	304/033	-48	100	182/010	-02



[ ATC Flight Plan ]

-----  
FF LSASZQZX LIMMZQZX LIBBZQZX LGGGZQZX  
EDDTSBAB  
(FPL-EDW589-IS  
-A332/H-SDE3GHIJ2J3J5M1RVWXY/LB2D1  
-LSZH1650  
-N0458F370 GERS2B GERSA Z50 RESIA DCT DIPEP DCT XAPAT DCT TIGRA  
TIGR2R  
-LGKR0145 LIBR  
-PBN/A1B1C1D1O1S2 NAV/RNVD1E2A1 DAT/V DOF/180416 REG/HBIQI  
EET/LIMM0018 LIBB0050 LGGG0129 SEL/HKBS OPR/EDW RVR/075 RMK/TCAS)



[ Additional Info ]

-----  
D I S P A T C H B R I E F I N G I N F O WK589 LSZH/LGKR



[ Weather ]

-----  
LSZH --> LGKR WK 589 / 16APR2018  
LIDO/WEATHER SERVICE DATE : 16Apr2018 TIME : 16:20 UTC

AIRMETS:  
No Wx data available

SIGMETs:  
LGGG HELLAS FIR/UIR  
WS SIGMET 1 VALID 161330/161730 LGAT- LGGG ATHINAI FIR  
SEV TURB FCST W OF E02500 ABV FL200 MOV E NC=  
WS SIGMET 2 VALID 161540/161740 LGAT- LGGG ATHINAI FIR/UIR EMBD  
TS OBS W OF LINE N4030 E02100 - N3730 E02300 OVER  
MAINLAND STNR NC=  
LIBB BRINDISI FIR/UIR  
WS SIGMET 4 VALID 161600/162000 LIIB- LIBB BRINDISI FIR  
SEV TURB FCST WI N4153 E01721 - N3853 E01859 - N4043  
E01858 - N4110 E01851 - N4153 E01721 FL260/360 MOV E  
WKN=  
LIMM MILAN FIR/UIR  
WS SIGMET 2 VALID 161545/161745 LIIP- LIMM MILANO FIR  
EMBD TS OBS WI N4516 E01125 - N4601 E01125 - N4635  
E01254 - N4552 E01357 - N4516 E01125 TOP FL300 STNR  
NC=  
WS SIGMET 3 VALID 161600/161800 LIIP- LIMM MILANO FIR  
SEV TURB FCST E OF LINE N4653 E01221 - N4501 E01307  
FL300/370 STNR NC=

Tropical Cyclone SIGMETs:  
No Wx data available

Volcanic Ash SIGMETs:  
No Wx data available

Destination:  
LGKR/CFU IOANNIS KAPODISTRIAS  
SA 161550 0000KT 4000 DU SCT015 SCT070 20/14 Q1012 NOSIG  
FT 161100 1612/1712 16012KT 4000 DU SCT018 SCT070  
PROB30  
TEMPO 1612/1622 5000 RA SCT025 BKN070  
PROB30  
TEMPO 1615/1620 4000 TSRA SCT010 FEW018CB BKN070  
BECMG 1700/1702 VRB03KT

Destination Alternates:  
LIBR/BDS CASALE  
SA 161550 20008KT 7000 FEW030 FEW035TCU 21/13 Q1011  
FT 161100 1612/1712 17010KT CAVOK  
BECMG 1622/1624 VRB06KT  
TEMPO 1700/1706 3000 BR  
BECMG 1706/1709 35010KT

Departure:  
LSZH/ZRH ZURICH  
SA 161550 11003KT 060V150 9999 FEW060 BKN075 14/10 Q1017 NOSIG  
FT 161425 1615/1721 VRB03KT 9999 SCT040 BKN050 TX13/1616Z TN07/1705Z  
TX20/1715Z  
PROB40  
TEMPO 1615/1617 SHRA SCT030TCU  
TEMPO 1615/1618 05005KT  
BECMG 1622/1701 4000 BR FEW070  
BECMG 1701/1703 1200 PRFG

EDW 0589      LSZH/LGKR      16.APR.2018/1650Z



PROB40 1703/1706 0600 FG VV002  
PROB40 1706/1709 2500 BR BKN004  
BECMG 1708/1711 05010KT 9999 FEW030  
BECMG 1715/1718 CAVOK

AIRPORTLIST ENDED





[ Notam ]

-----  
LIDO-NOTAM-BULLETIN INCLUDES NOTAM, COMP NOTAM AND AIP-REGULATION  
VALID: 1804161650 - 1804162204 STD(EOBT)+TRIP+ALTN+3HRS  
EDW 589 /16APR OFP-NR: 1/0/1  
ROUTE: LSZH - LGKR ALTN: LIBR  
N0458F370 GERS2B GERSA Z50 RESIA DCT DIPEP DCT XAPAT DCT TIGRA  
TIGR2R

=====

DEPARTURE AIRPORT - DETAILED INFO  
=====

LSZH/ZRH ZURICH  
-----

+++++ AIRPORT +++++

A0133/18 VALID: 09-APR-18 0400 - 27-MAY-18 0300  
TWY E CLSD SOUTH OF STAND D17 DUE TO WIP. AREA MARKED AND LGTD.  
A0137/18 VALID: 28-MAR-18 0504 - UFN  
CRANES 4.7KM 174DEG GEO ARP LSZH, MARKED, LGTD, 472456N0083316E,  
97.0M / 318.3FT AGL, 518.3M / 1700.4FT AMSL.  
A0078/18 VALID: 22-FEB-18 0808 - UFN  
CRANES 3.5KM 115DEG GEO ARP LSZH, MARKED, LGTD, 472641N0083524E,  
45.0M / 147.7FT AGL, 527.2M / 1729.5FT AMSL.  
A0003/18 VALID: 04-JAN-18 0500 - UFN  
HELIPAD EAST CLSD.

+++++ RUNWAY +++++

A0116/18 VALID: 01-APR-18 2100 - 17-AUG-18 0400  
SUN-THU 2100-2359 MON-FRI 0000-0400  
RWY 16/34 CLSD DUE TO WIP. ACTUAL CLOSURE BCST ON ATIS.  
A0114/18 VALID: 25-MAR-18 2100 - 20-APR-18 0400  
SUN-THU 2100-2359 MON-FRI 0000-0400  
RWY 10/28 CLSD DUE TO WIP. ACTUAL CLOSURE BCST ON ATIS.

+++++ SID +++++

A0023/18 VALID: 25-MAR-18 0830 - UFN  
0830-0945  
RWY 16 VEBIT3S AND WIL3R DEP SUSPENDED. ACFT MUST REP READY (DOORS  
CLSD, TRACTOR CONNECTED) ON CLR DELIVERY 121.925 BFR 0830 IN ORDER  
TO DEP VIA VEBIT OR WIL ON RWY 16. NO RESTRICTIONS FOR DEP ON RWY  
10/28.

=====

DESTINATION AIRPORT - DETAILED INFO  
=====

LGKR/CFU IOANNIS KAPODISTRIAS  
-----

+++++ AIRPORT +++++

A0909/18 VALID: 01-APR-18 1100 - 30-APR-18 2059  
DUE TO PARKING CONSTRAINTS, GENERAL/BUSINESS AVIATION AND MILITARY  
FLIGHTS MUST REQUEST WRITTEN APPROVAL PPR CLEARED EXCLUSIVELY  
THROUGH A HANDLING AGENT/REPRESENTATIVE. THE REQUEST BY THE  
HANDLING AGENT/REPRESENTATIVE MUST BE SUBMITTED TO  
LGKR OPERATOR VIA THE FOLLOWING E-MAIL CFUPPR



(AT)FRAPORT-GREECE.COM AT LEAST 8 HOURS PRIOR TO ARRIVAL, STATING:  
-ICAO AIRCRAFT TYPE/MTOW IN KILOGRAMS AND REGISTRATION  
-DATE AND TIME OF ARRIVAL/DEPARTURE  
-ORIGIN AND DESTINATION  
-HANDLING AGENT/REPRESENTATIVE.

PRIOR PERMISSION REQUIRED FROM AIRPORT OPERATOR AT LEAST 24 HRS FOR ALL TRAINING FLIGHTS.

PRIOR PERMISSION REQUIRED FROM AIRPORT OPERATOR FOR TEST FLIGHTS ALREADY APPROVED FLIGHTS ARE NOT AFFECTED.

NEW PPR SHOULD BE SUBMITTED TO AIRPORT OPERATOR WHEN THERE IS A DEVIATION OVER +/-20 MINUTES FROM ALREADY APPROVED TIMES.

STATE, MEDICAL, SEARCH AND RESCUE, WEATHER DIVERSIONS, HUMANITARIAN AND FLIGHTS IN EMERGENCY ARE EXCLUDED FROM PPR PROCEDURE.

A0810/18 VALID: 25-MAR-18 0615 - 24-JUN-18 2059  
CONCENTRATION OF BIRDS INCLUDING GULLS, DUCKS, PHEASANTS, FALCONS, BUZZARDS, HARRIERS AND OTHER SMALL PASSERINES IN THE VICINITY OF THE AIRPORT, CAUTION ADVISED.

=====  
DESTINATION ALTERNATE AIRPORT(S)  
=====

LIBR/BDS CASALE  
-----

+++++ AIRPORT +++++

A2451/18 VALID: 16-APR-18 1100 - 16-APR-18 1800  
NEW OBSTACLE SHIP PENETRATING INNER HORIZONTAL SURFACE PSN COORD (WGS-84): 403902.52N0175814.48E  
MAX ELEV AMSL 51.80M/169.9FT  
RMK: ICAO SIGNAL NOT PROVIDED  
REF AOC TYPE B NR BR 6/2

A2232/18 VALID: 06-APR-18 1447 - UFN  
REF AIP AD 2 LIBR 1-3 ITEM 8 'APRONS, TAXIWAYS AND CHECK LOCATION DATA' BOX 2 'TWY WIDTH, SURFACE AND STRENGHT' ADDED TO READ: B1  
WIDTH: 23M  
SURFACE: ASPH  
STRENGHT: PCN 102 F/A/X/T  
REF AIP AD 2 LIBR 1-4 ITEM 9 'SURFACE MOVMENT GUIDANCE AND CONTROL SYSTEM AND MARKINGS' BOX 2 'RWY AND TWY MARKINGS AND LIGHTS' CHANGE TO READ: TWY A, B, B1, C, G, H: ACCESS TO RWY 05/23 PROTECTED BY RUNWAY GUARD LIGHTS (RGL)  
REF AIP AD 2 LIBR 1-8 ITEM 20 'LOCAL TRAFFIC REGULATIONS' BOX 3 'SPECIAL RULES FOR TAXIWAY USE' POINT 8) CHANGE TO READ:  
TWY B: AVAILABLE TO EXIT/ENTRY FROM/TO RWY 13/31 FOR AIRCRAFT UP TO ICAO CODE E (MAX WINGSPAN 65M).  
TWY B1: AVAILABLE TO EXIT/ENTRY FROM/TO RWY 05/23 FOR AIRCRAFT UP TO ICAO CODE E (MAX WINGSPAN 65M)

A2228/18 VALID: 06-APR-18 1432 - UFN  
REF AIP AD 2 LIBR 2-1 'AERODROME CHART ICAO' AND AIP AD 2 LIBR 2-5 'AIRCRAFT PARKING DOCKING CHART-ICAO': PORTION OF TWY 'B' FM APRON TO INT WITHIN RWY 05/23 RENAMED 'B1'.  
REF AIP AD 2 LIBR 2-3 'HOT SPOT MAP' IN BOX 'HOT SPOT 3' CHG TEXT TO READ: RUNWAY HOLDING POSITION (RHP) 'B' IS CLOSE TO APRON LIMIT

A2164/18 VALID: 04-APR-18 1524 - UFN  
MON WED FRI AND SUN SR MINUS30-SS PLUS30  
APCH AND LDG FOR RWY31 NOT ALLOWED WITH VISIBILITY LESS THAN 3600M IN CASE OF ACTUAL PRESENCE OF OBSTACLE (SHIP ON BRINDISI HARBOUR) ANNOUNCED BY NOTAM A2163/18  
REF AIP AD 2 LIBR 1-9

A2163/18 VALID: 04-APR-18 1522 - UFN



MON WED FRI AND SUN SR MINUS30-SS PLUS30  
OBSTACLE CRANE ERECTED ON SHIP (BRINDISI HARBOUR) PENETRATING:  
TAKE-OFF FLIGHT PATH AREA RWY13 (AOC TYPE A)  
TAKE-OFF CLIMB SURFACE RWY13 AND APPROACH SFC RWY31  
PSN (WGS-84): 403847.17N 0175733.45E 4157M AFTER THR13 AND 135M  
RIGHT RCL FOR TKOF RWY13 WITH AIR DRAFT ELEV 41.0M/134.51FT AMSL.  
RMK: ICAO SIGNAL PROVIDED  
REF AIP AD 2 LIBR 3-1

A1678/18 VALID: 15-MAR-18 1600 - UFN

REFURBISHING WORKS ON APRON AREA  
SUP S7/17 IS IN FORCE FM 14 SEP WITH EXPIRY DATE POSTPONED TO 20  
JUN 2018

CURRENT STATUS OF WORKING PHASES

- PHASE 1: ENDED
- PHASE 2: ENDED
- PHASE 3: ENDED
- PHASE 4: ACTIVATED

A1343/18 VALID: 01-MAR-18 1648 - UFN

OBSTACLE LIGHTS UNSERVICEABLE AS FLW:  
PSN (WGS-84) 403728.97N 0175512.07E ELEV 63.50M/208.28FT AMSL  
PSN (WGS-84) 403726.97N 0175506.77E ELEV 60.50M/198.44FT AMSL  
PSN (WGS-84) 403821.37N 0175445.49E ELEV 66.50M/218.12FT AMSL  
PSN (WGS-84) 403804.68N 0175326.20E ELEV 71.50M/234.52FT AMSL  
PSN (WGS-84) 403823.91N 0175642.76E ELEV 63.50M/208.28FT AMSL  
REF AOC TYPE B NR BR 6/2

A1162/18 VALID: 22-FEB-18 1239 - UFN

TAXIWAY 'B' AVBL UP TO ACFT ICAO CODE 'D' WHEN ACFT STAND 109 IS  
ENGAGED  
REF AIP AD 2 LIBR 2-5 AND SUP S7/17

A1030/18 VALID: 15-FEB-18 1752 - UFN

REF AIP AD 2 LIBR 1-8 ITEM 20 'LOCAL TRAFFIC REGULATIONS'  
BOX 4 'AIRCRAFT PROCEDURES IN REDUCED VISIBILITY CONDITIONS (AWO)'  
CHANGE TO READ:

1) 'GENERAL'

LOW VISIBILITY PROCEDURES (LVP) ARE NOT AVAILABLE.

ONLY RWY31 IS SUITABLE FOR ILS CAT I.

APPROACH AND LANDING OPERATIONS ARE NOT ALLOWED WITH GENERAL  
VISIBILITY VALUE LESS THAN 800M.

DEPARTURE OPERATIONS ARE NOT ALLOWED WITH GENERAL VISIBILITY VALUE  
LESS THAN 550M.

WHENEVER METEOROLOGICAL CONDITIONS ARE SUCH THAT ALL OR PART OF  
THE MANOEUVRING AREA CANNOT BE VISUALLY MONITORED FROM THE TWR  
AND/OR IN CASE OF GENERAL VISIBILITY EQUAL OR LESS THAN 1500M,  
ONLY RWY31 WILL BE SUITABLE.

2) 'GROUND MOVEMENT'

WHENEVER METEOROLOGICAL CONDITIONS ARE SUCH THAT ALL OR PART OF  
THE MANOEUVRING AREA CANNOT BE VISUALLY MONITORED FROM THE TWR  
AND/OR IN CASE OF GENERAL VISIBILITY VALUE EQUAL OR LESS THAN  
1500M, ONLY ONE END PART 1 OF 2

A1030/18 VALID: 15-FEB-18 1752 - UFN

MOVEMENT AT A TIME IS ALLOWED:

A. DEPARTING AIRCRAFT SHALL BE AUTHORIZED TO MOVE FROM THE STAND  
ONLY WHEN THE ARRIVING AIRCRAFT LANDED AND REPORT TO THE TWR  
THAT ASSIGNED STAND HAS BEEN REACHED.

B. ARRIVING AIRCRAFT SHALL BE AUTHORIZED TO LAND ONLY WHEN  
PREVIOUS ARRIVING AIRCRAFT LANDED AND REPORT TO THE TWR THAT  
ASSIGNED STAND HAS BEEN REACHED.

C. DEPARTING AIRCRAFT SHALL REPORT TO THE TWR THE TAKE-OFF  
OCCURRED.)

END PART 2 OF 2

A0154/18 VALID: 01-FEB-18 0000 - UFN

REF AOC TYPE B NR BR 6/2

- OBSTACLE CRANE



PSN COORD (WGS-84): 403824.0N 0175945.0E  
ELEV AMSL 77.0M/252.6FT  
COMPLETELY WITHDRAWN  
- OBSTACLE CRANE  
PSN COORD (WGS-84): 403822.0N 0175948.0E  
ELEV AMSL 80.0M/262.5FT  
COMPLETELY WITHDRAWN

A0487/18 VALID: 23-JAN-18 1330 - UFN  
-REF AIP AD 2 LIBR 1-4 ITEM 11 'METEOROLOGICAL INFORMATION'  
- BOX 1 'ASSOCIATED MET OFFICE' CHG TO READ: UPM ROMA  
- BOX 2 'HOURS OF SERVICE' CHG TO READ: H24  
- BOX 3 'OFFICE RESPONSIBLE FOR TAF PREPARATION/PERIOD OF  
VALIDITY' CHG TO READ: UPM ROMA/24H  
- BOX 4 'TYPE OF LANDING FORECAST/INTERVAL OF ISSUANCE' CHG TO  
READ: NIL/NIL  
- BOX 5 'BRIEFING AND CONSULTATION PROVIDED' CHG TO READ:  
BRIEFING: ARO CBO ROMA, TELEPHONE  
CONSULTATION: UPM ROMA, TELEPHONE  
- BOX 7 'CHART AND OTHER INFORMATION AVAILABLE FOR BRIEFING AND  
CONSULTATION' CHG TO READ: P, W, SWL  
- BOX 8 'SUPPLEMENTARY EQUIPMENT AVAILABLE FOR PROVIDING  
INFORMATION' CHG TO READ: FAX, SELFBRIEFING  
- BOX 10 'CLIMATOLOGICAL INFORMATION AND ADDITIONAL INFORMATION'  
CHG TO READ:  
1) UPM ROMA: SEE GEN 3.5  
2) ARO CBO ROMA: SEE GEN 3.1  
3) CLOUDS OF OPERATIONAL SIGNIFICANCE: CLOUDS WITH BASE HEIGHT END  
PART 1 OF 2

A0487/18 VALID: 23-JAN-18 1330 - UFN  
BELOW 5000FT AND CUMULONIMBUS OR TOWERING CUMULUS WITH ANY BASE  
HEIGHT ARE CONSIDERED OF OPERATIONAL SIGNIFICANCE.  
-REF AIP AD 2 LIBR 1-6 ITEM 15 'OTHER LIGHTING, SECONDARY POWER  
SUPPLY' BOX 2 'LDI LOCATION AND LIGHTS /ANEMOMETER LOCATION AND  
LIGHTS' CHG INFO REFERRED TO ANEMOMETERS TO READ:  
ANEMOMETERS:  
1) 292M AFTER THR31, 282M RIGHT SIDE RCL,  
2) 595M AFTER THR13, 232M LEFT SIDE RCL,  
3) 76M AFTER THR05, 97M LEFT SIDE RCL.)  
END PART 2 OF 2

A0150/18 VALID: 16-JAN-18 1030 - UFN  
-REF AIP GEN 3.5-1 'METEOROLOGICAL SERVICES'  
POINT 3 'METEOROLOGICAL OBSERVATIONS AND REPORTS'  
PARAGRAPH 3.1.12 'AIRPORT METEOROLOGICAL OBSERVATION AND  
FORECASTS/AIRPORT AND WIND SHEAR WARNINGS-ENAV S.P.A. ADD AS FLW:  
BRINDISI/CASALE AD - LIBR TO THE COLUMN 'AIRPORT AND LOCATION  
INDICATOR' WITH FOLLOWING ASSOCIATED DETAILS:  
COLUMN 'OBSERVATION': SEMI HOURLY  
SYNOPTIC OBSERVATION PROVIDED.  
METEO STATION OPERATIONAL HOURS: H24.  
REPORTS: METAR, MET REPORT/SPECIAL.  
COLUMN 'FORECASTS/MET FORECASTING UNIT: REPORTS:  
UPM ROMA: WIND SHEAR WARNINGS, AERODROME WARNINGS,  
TAF VALIDITY 24HR  
COLUMN OBSERVATION SITES:  
ANEMOMETERS:  
1) THR RWY31 (MAIN)  
2) THR RWY13 (BACKUP)  
3) THR RWY05  
EACH ANEMOMETRIC POLE (EXCEPT POLE N.3) EQUIPPED WITH BAROMETER  
AND THERMOIGROMETER.  
RAIN GAUGE ASSOCIATED TO MAIN ANEMOMETRIC POLE.  
CEILOMETER:  
1) THR RWY31



TRANSMISSOMETERS:

1) TDZ RWY31

A0150/18 VALID: 16-JAN-18 1030 - UFN

VISIBILIMETERS:

1) THR RWY31

-REF AIP GEN 3.5-6 ADD BRINDISI/CASALE IN REMARK, FOR LOCAL ROUTINE AND SPECIAL REPORTS, RVR IS ALWAYS COMPUTED CONSIDERING MAXIMUM LGT INTENSITY (100 PER CENT)

-REF AIP GEN 3.5-7 ADD 'BRINDISI/CASALE' IN REMARKS, FOR METAR REPORTS, 'VICINITY' IS TO BE INTENDED AS THE AREA OUTSIDE THE AERODROME EXTENDING WITHIN A RADIUS OF 16KM FROM THE ARP

-REF AIP GEN 3.5-36 POINT 3.2 AIRPORTS UNDER AERONAUTICA MILITARE (ITALIAN AIR FORCE) JURISDICTION DELETE ALL INFORMATION ASSOCIATED TO BRINDISI/CASALE AD-LIBR.

A0080/18 VALID: 05-JAN-18 1507 - UFN

NEW OBSTACLE ERECTED LATTICE TOWER.

PSN COORD (WGS-84) 403936.56N 0175724.11E ELEV AGL 33.0M/108.3FT

ELEV AMSL 36.8M/121.4FT

RMK: ICAO SIGNAL PROVIDED.

REF AOC TYPE B NR BR 6/1

A0063/18 VALID: 04-JAN-18 1143 - UFN

FOLLOW STRICTLY MARSHALL AND FOLLOW-ME INSTRUCTIONS ALONG TWY 'F', 'L', 'H' AND 'G' DUE TO EDGE LIGHTS UNSERVICEABLE AND POOR READABILITY OF MARKINGS.

REF AIP AD 2 LIBR 1-8 AND 2-1

A0062/18 VALID: 04-JAN-18 1142 - UFN

TWY 'G' FM INTERSECTION RWY 05/23 TO INTERSECTION TWY 'F'

CLOSED.

REF AIP AD 2 LIBR 2-1

A7738/16 VALID: 02-NOV-16 1645 - UFN

REF AIP AD 2 LIBR 1-6 ITEM 15 'OTHER LIGHTING, SECONDARY POWER SUPPLY' BOX 1 'ABN/IBN LOCATION, CHARACTERISTICS AND HOURS OF OPERATION' CHG TO READ:

ABN COORDINATES: 403933.70N 0175630.57E

CHARACTERISTICS: REVOLVING WHITE/GREEN ALTERNATING LIGHTS

HOURS: FM SS PLUS30 TO SR MINUS30

A7736/16 VALID: 02-NOV-16 1630 - UFN

REF AIP AD 2 LIBR 2-1

TAXIWAY 'J' 'K' AND 'M' CLOSED

A2958/16 VALID: 09-MAY-16 1737 - UFN

REF AIP AD 2 LIBR 2-1 'AERODROME CHART-ICAO' DELETE SYMBOL

REPRESENTING AN ANEMOMETER, PSN:

NEAR RWY THR 13, 584M LEFT SIDE

+++++ RUNWAY +++++

A1710/18 VALID: 18-MAR-18 2300 - 30-APR-18 0300

MAR 18-24 2300-0400 AND MAR 25-APR 29 2200-0300

RWY13/31 AND RWY05/23 CLOSED DUE TO WIP.

TFC ALLOWED WITH 45MIN PN TO AD OPERATOR BY

PHONE NUMBER +393462164785

REF AIP AD 2 LIBR 2-1

+++++ APPROACH PROCEDURES +++++

A2456/18 VALID: 16-APR-18 0957 - UFN

INSTRUMENT APPROACH PROCEDURE NDB RWY 31 SUSPENDED

DUE TO BRINDISI NDB 'BRD' UNSERVICEABLE

REF AIP AD 2 LIBR 5-9

A2449/18 VALID: 16-APR-18 0756 - UFN

BRINDISI NDB 'BRD' FREQ 363.50KHZ UNSERVICEABLE

REF AIP AD 2 LIBR 1-7

A1610/18 VALID: 13-MAR-18 1928 - UFN



OUTER MARKER (ILS) RWY31 UNSERVICEABLE.  
REF AIP AD 2 LIBR 1-8

A5048/17 VALID: 27-JUL-17 0931 - UFN  
REF AIP AD 2 LIBR 5-9 'INSTRUMENT APPROACH PROCEDURE NDB RWY 31'  
MODIFY MISSED APPROACH AS FLW:  
MAINTAIN TR 314DEG AND CLIMB TO 3000FT.  
PASSING 650FT TURN LEFT TO BRD NDB (IAS MAX 210KT).  
IF UNABLE TO REACH BRD NDB AT 3000FT LEAVE BRD NDB ON QDR 091DEG  
UNTIL PASSING 2600FT, THEN TURN RIGHT TO JOIN BRD NDB HOLDING  
PATTERN (MHA 3000FT).  
HOLDING PROCEDURE ABOVE BRD NDB DEPICTED ON PLAN VIEW  
MODIFY MINIMUM HOLDING ALTITUDE TO READ 3000FT INSTEAD OF 4000FT  
OTHER DATA UNCHANGED

A3369/17 VALID: 22-JUN-17 0000 - UFN  
REF AIP AD 2 LIBR 5-11/12/13  
(AIP AIRAC AMDT 5/17 - EFFECTIVE DATE 22 JUN 2017)  
INSTRUMENT APPROACH PROCEDURE RNAV (GNSS) RWY 31  
- ON PLAN VIEW ADD REMARK: 'VOR/DME REQUIRED'  
- ON TABLE DESCRIPTION FOR IAP VIA BRD VORTAC RELATED TO FIX 'THR  
31' MODIFY PATH TERMINATOR TO READ 'TF' INSTEAD OF NIL  
- ON TABLE DESCRIPTION FOR IAP VIA NOGLU RELATED TO FIX 'THR 31'  
MODIFY PATH TERMINATOR TO READ 'TF' INSTEAD OF NIL  
OTHER DATA UNCHANGED

A3370/17 VALID: 22-JUN-17 0000 - UFN  
REF AIP AD 2 LIBR 5-15/16/17  
(AIP AIRAC AMDT 5/17 - EFFECTIVE DATE 22 JUN 2017)  
INSTRUMENT APPROACH PROCEDURE RNAV (GNSS) RWY 13  
- ON PLAN VIEW ADD REMARK: 'VOR/DME REQUIRED'  
- ON TABLE DESCRIPTION FOR IAP VIA BRD VORTAC RELATED TO FIX 'THR  
31' MODIFY CODE TO READ THR 13 INSTEAD OF THR 31 AND MODIFY PATH  
TERMINATOR TO READ 'TF' INSTEAD OF NIL  
- ON TABLE DESCRIPTION FOR IAP VIA GODUB RELATED TO FIX 'THR 31'  
MODIFY CODE TO READ THR 13 INSTEAD OF THR 31 AND MODIFY PATH  
TERMINATOR TO READ 'TF' INSTEAD OF NIL  
OTHER DATA UNCHANGED

=====  
EXTENDED AREA AROUND DEPARTURE  
=====

LSAS SWITZERLAND FIR/UIR  
-----

W0531/18 VALID: 16-APR-18 1852 - 16-APR-18 2000  
MIL NGT FLT WITH HEL WILL TAKE PLACE WI FLW TRG AREA:  
TICINO  
UPPER LIMIT: AIRSPACE CLASS E OR MAX ACCORDING TO ITEM G.  
REF VFR MANUAL SWITZERLAND VFR RAC 4-0 APP 1 (MIL NGT FLT CHART)  
F) GND G) FL130

W0523/18 VALID: 16-APR-18 0600 - 16-APR-18 2100  
0600-1000 1100-2100  
D-AREA LS-D12 SIHLTAL ACT.  
F) GND G) 9850FT AMSL

W0364/18 VALID: 03-APR-18 0600 - 27-APR-18 1500  
03 0600-1700, 04-06 09-26 0530-1700, 27 0530-1500  
INTENSE MIL/CIV HEL ACT IN AIRSPACE G AND E IN WALLIS, SOUTH  
OF RHONE RIVER WI AREA:  
VERBIER - HEREMENCE - ZINAL - ZERMATT - MATTERHORN - ALONG SWISS  
BDRY TO GRAND COMBIN - VERBIER (460128N0072839E RADIUS 12.4NM).  
F) GND G) FL140

A0136/18 VALID: 27-MAR-18 1343 - UFN  
REF AIP PAGE GEN 2.4-3/5 AND ENR 2.1-1: ICAO DESIGNATOR LSAS SHALL  
BE USED FOR FIR/UIR SWITZERLAND. LSAC IS A RESERVED SPECIAL



AFTN ADDRESS. AIP UPDATE ON 24 MAY 2018.  
W0048/18 VALID: 26-MAR-18 0600 - 20-APR-18 1500  
MAR 26-29 APR 03-06 09-13 16-20 0600-1000 1115-1500  
INTENSE MIL FLT ACT BY PC7 ACFT WI TICINO/MISOX AREA,  
RADIUS 37.0 KM (4624N00853E RADIUS 20.0 NM)  
F) GND G) FL130

A0014/18 VALID: 01-MAR-18 0000 - UFN  
REF AIP SWITZERLAND ENR 3.3:  
ATS RTE N851 SEGMENT VEDOK-LOKTA WITHDRAWN.  
ATS RTE UN851 SEGMENT VEDOK-LOKTA WITHDRAWN.  
ATS RTE T732 SEGMENT EMKIL-NEGRA WITHDRAWN.  
RTE SEGMENTS CONT TO EXIST AND ARE DEFINED BY AIP GERMANY. REMOVAL  
OF REDUNDANT PUBLICATION IN AIP SWITZERLAND ONLY.

=====  
EXTENDED AREA AROUND DESTINATION  
=====

LGGG HELLAS FIR/UIR  
-----

A0869/18 VALID: 16-APR-18 0300 - 30-APR-18 1500  
APR 16 17 0300-1500, 18-20 23-27 30 1140-1500  
PJE WILL TAKE PLACE AT STEFANI-SKOURTA AREA AS FOLLOWS:  
1.AREA: RADIUS 1,5NM CENTERED ON 381250N0233256E.  
2.TANAGRA MCTR/MTMA AND LGR22 AFFECTED.  
3.VERTICAL LIMITS: 0-01500FT AMSL.  
4.REMARKS:  
-PARTICIPATING AIRCRAFT BEFORE COMMENCING ACTIVITIES MUST OBTAIN  
PERMISSION FROM THE ATC AUTHORITIES OF TANAGRA AERODROME (TEL  
2262045656).  
-DURING ACTIVITIES CONTINUOUS RADIO COMMUNICATION WITH TANAGRA  
APPROACH FREQ 120,25 MUST EXIST.  
-IN THE INTEREST OF SAFETY DURING THE EXERCISE, VFR FLIGHTS ARE  
STRONGLY ADVISED NOT TO FLY WITHIN THE DESIGNATED AREA.  
F) GND G) 01500FT AMSL

A0975/18 VALID: 14-APR-18 0351 - 22-APR-18 1713  
APR 14-15 21-22 SR-SS  
ULTRALIGHT AIRCRAFT COMPETITION WILL TAKE PLACE WITHIN N.ANCHIALOS  
AREA AS FOLLOWS:  
-AREA: RADIUS 5NM CENTERED ON 391310N0224739E (N.ANCHIALOS AD).  
-NEA ANCHIALOS MATZ/MCTR/MTMA, LGD71 AND LGD82 AFFECTED. -VERTICAL  
LIMITS: 0-02000FT AMSL.  
-REMARKS:  
BEFORE COMMENCING ACTIVITIES PERMISSION FROM N.ANCHIALOS ATC  
AUTHORITIES MUST BE OBTAINED.  
DURING ACTIVITIES PARTICIPATING ACFT MUST BE IN CONTINUOUS RADIO  
COMMUNICATION WITH N.ANCHIALOS APPROACH OR TOWER.  
F) 00000FT AMSL G) 02000FT AMSL

A1023/18 VALID: 13-APR-18 1121 - 30-APR-18 1800  
APR 16 23 24 25 26 30 0300-1800  
PJE WILL TAKE PLACE WITHIN MALEME AREA RADIUS 3NM CENTERED ON  
353148N0234958E.  
- SOUDA MTMA AND LGD81 AFFECTED.  
- BEFORE COMMENCING ACTIVITIES PERMISSION FROM SOUDA APPROACH OR  
TWR MUST BE OBTAINED. DURING ACTIVITIES CONTINUOUS RADIO  
COMMUNICATION WITH SOUDA APPROACH OR TWR MUST EXIST. IN CASE OF  
RADIO FAILURE PJE FLIGHT HAS TO BE SUSPENDED.  
F) GND G) 01200FT AMSL

A0982/18 VALID: 13-APR-18 0445 - 17-APR-18 2230  
DATES AND TIMES AS ITEM E  
MILITARY TRAINING TESTING FLIGHTS WILL TAKE PLACE WITHIN ATHINAI  
FIR/HELLAS UIR AS DESCRIBED BELOW:



1.- TRAINING AREA: 393748N0224224E 394318N0221506E 391648N0220648E  
391436N0221218E 391736N0222236E 393748N0224224E.  
AWYS V/UV651 (YNN-AGH), L/UL607 (PIKOS-XORKI), N/UN132  
(BITLA-ABLON), W58 (KOGIS-LSA) AND (LSA-AGH), LARISSA  
MTMA/MCTR/MATZ AFFECTED.  
DATES, TIMES AND VERTICAL LIMITS:  
APR 13 16 17 0445-0545 10000FT-FL270 AND 2130-2230 SFC-FL270,  
APR 14 15 0445-0545 AND 2130-2230 SFC-FL270.

2.REMARKS:  
2.1 -PARTICIPATING ACFT SHALL BE IN CONTACT WITH LARISSA APP.  
2.2 -PARTICIPATING ACFT SHALL NOT AFFECT LGD63 (ENR 5.1-7/AIP)  
UNLESS PRIOR PERMISSION HAS BEEN OBTAINED BY LARISSA APP.  
2.3 -IN THE INTEREST OF SAFETY, DURING THE EXERCISE, NON EXERCISE  
ACFT ARE STRONGLY ADVISED NOT TO FLY WITHIN THE DESIGNATED AREA.  
2.4 -ACFT UNABLE TO AVOID THE EXERCISE AREA WILL BE AUTHORIZED TO  
ENTRY THE AREA AFTER SPECIAL PERMISSION BY LARISSA APP.  
F) SFC G) FL270

A0780/18 VALID: 02-APR-18 0500 - 31-MAY-18 1930  
DATES AND TIMES AS ITEM E.  
MILITARY FLIGHTS (WITHOUT FIRING) WILL TAKE PLACE WITHIN AREA  
385000N0191500E 385000N0200000E 380900N0200500E 380900N0191500E.  
PARTICIPATING ACFT WILL BE IN CONTACT WITH RADAR FREQUENCIES F310  
OR F312.  
DATES AND TIMES  
APR 02-05 10-12 16-19 23-26 30 0500-1930  
APR 13 20 27 0500-1230  
MAY 02 03 07-10 14-17 21-24 29-31 0500-1930  
MAY 04 11 18 25 0500-1230.

F) 00000FT AMSL G) 05000FT AMSL  
A0827/18 VALID: 02-APR-18 0430 - 30-APR-18 1330  
APR 02 13 16 20 23 27 30 0430-1330, 03-05 10-12 19 26 0430-1330  
1700-1930, 17 18 0430-1745, 24 25 0430-1930  
394800N0230400E-394300N0230500E.  
-LARISSA MTMA AFF.  
-VERTICAL LIMITS: 04000FT AMSL-10000FT AMSL.  
4.-LATERAL LIMITS:394100N0222900E-393900N0223000E-394200N0225500E-  
394400N0225418E-394100N0222900E.  
-LARISSA MTMA/MCTR AND W58 (LSA-VAXUS) AFF.  
-VERTICAL LIMITS: 04000FT AMSL-10000FT AMSL.  
5.-LATERAL LIMITS: A CIRCLE CENTERED ON 393854N0222654E AND RADIUS  
10NM.  
-LARISSA MTMA/MCTR/MATZ AFF.  
-VERTICAL LIMITS: SFC-04000FT AMSL.

6.REMARKS:  
6.1 -PARTICIPATING ACFT SHALL BE IN CONTACT WITH LARISSA APP.  
6.2 -PARTICIPATING ACFT SHALL NOT AFFECT LGD63 (ENR 5.1-7/AIP)  
UNLESS PRIOR PERMISSION HAS BEEN OBTAINED BY LARISSA APP.  
6.3 -IN THE INTEREST OF SAFETY, DURING THE EXERCISE, NON EXERCISE  
ACFT ARE STRONGLY ADVISED NOT TO FLY WITHIN THE DESIGNATED AREAS.  
6.4 -ACFT UNABLE TO AVOID THE EXERCISE AREAS WILL BE AUTHORIZED TO  
ENTRY THE AREA AFTER SPECIAL PERMISSION BY LARISSA APP.  
F) SFC G) 10000FT AMSL

PART 2 OF 2  
A0827/18 VALID: 02-APR-18 0430 - 30-APR-18 1330  
APR 02 13 16 20 23 27 30 0430-1330, 03-05 10-12 19 26 0430-1330  
1700-1930, 17 18 0430-1745, 24 25 0430-1930  
HELLENIC AIR FORCE TRAINING FLIGHTS WITHOUT FIRING WILL TAKE PLACE  
WITHIN LARISSA MTMA WITH THE FOLLOWING CHARACTERISTICS: 1.-LATERAL  
LIMITS: 392700N0221600E-392500N0222200E-393500N0222700E-  
393700N0222100E-392700N0221600E.  
-LARISSA MTMA/MCTR AND W58 (LSA-VAXUS) AFF.  
-VERTICAL LIMITS: 04000FT AMSL-10000FT AMSL.  
2.-LATERAL LIMITS:





392900N0223300E-393600N0223700E-393800N0224100E-  
393500N0224300E-392700N0223500E-392900N0223300E.  
-LARISSA MTMA/MCTR AND W58 (LSA-AGH) AFF.  
-VERTICAL LIMITS: 04000FT AMSL-10000FT AMSL.

3.-LATERAL LIMITS:

394300N0230500E-394200N0225500E-394600N0225400E- PART 1 OF 2

A0843/18 VALID: 02-APR-18 0412 - 19-APR-18 1714  
APR 02-05 10-13 16-19 DAILY SR-SS

WATER DROP EXERCISE WILL TAKE PLACE ON ASKOS PROFITIS WITHIN AREA  
404620N0232000E 404345N0232130E 404230N0231815E 404530N0231615E. -  
MAKEDONIA TMA AFFECTED.

- DURING ACTIVITIES PARTICIPATING ACFT IN CONTACT WITH  
THESSALONIKI APP.

- IN CASE OF RADIO FAILURE TRAINING FLIGHT MUST BE SUSPENDED.

F) GND G) 04000FT AMSL

B0304/18 VALID: 02-APR-18 0300 - 30-APR-18 2000

PJE WILL TAKE PLACE WITHIN MEGARA AREA AS FOLLOWS:

-AREA: RADIUS 1 NM CENTERED ON 375853N0232158E.

-ATHINAI TMA AND MEGARA MATZ AFFECTED.

-REMARKS:

BEFORE COMMENCING ACTIVITIES PERMISSION FROM ATHINAI APPROACH AND  
MEGARA TWR MUST BE OBTAINED. DURING ACTIVITIES CONTINUOUS RADIO  
COMMUNICATION WITH ATHINAI APPROACH AND MEGARA TWR MUST EXIST.  
IN CASE OF RADIO FAILURE PJE FLIGHT HAS TO BE SUSPENDED.

F) GND G) 10000FT AMSL

A0821/18 VALID: 02-APR-18 0300 - 30-APR-18 2059

APR 02-06 10-13 16-20 23-27 30 0300-2059.

PJE WILL TAKE PLACE WITHIN TIMBAKION AERODROME AREA RADIUS 2NM  
CENTERED ON 350342N0244553E.

BEFORE COMMENCING ACTIVITIES PERMISSION FROM IRAKLION AND SOUDA  
APPROACH MUST BE OBTAINED. DURING ACTIVITIES CONTINUOUS RADIO  
COMMUNICATION WITH IRAKLION AND SOUDA APPROACH MUST EXIST. IN CASE  
OF RADIO FAILURE PJE FLIGHT HAS TO BE SUSPENDED.

F) GND G) 1200FT AMSL

B0276/18 VALID: 01-APR-18 0600 - 28-MAY-18 1600

APR 01 06-09 13-15 20-22 27-29 MAY 01 04-06 11-13 18-20 25-28  
DAILY 0600-1600

PJE WILL TAKE PLACE WITHIN MEGARA AREA RADIUS 1 NM CENTERED ON  
375853N0232158E. ATHINAI TMA AND MEGARA MATZ AFFECTED.

BEFORE COMMENCING ACTIVITIES PERMISSION FROM ATHINAI APPROACH AND  
MEGARA TWR MUST BE OBTAINED. DURING ACTIVITIES CONTINUOUS RADIO  
COMMUNICATION WITH ATHINAI APPROACH AND MEGARA TWR MUST EXIST.  
IN CASE OF RADIO FAILURE PJE FLIGHT HAS TO BE SUSPENDED.

F) 00000FT AMSL G) 10000FT AMSL

A0781/18 VALID: 01-APR-18 0412 - 28-MAY-18 1749

APR 01 02 06-09 13-16 20-23 27-30 SR-SS, MAY 01 04-07 11-14 18-21  
25-28 SR-SS

PJE WILL TAKE PLACE WITHIN SERRES (CHORTERO) AREA AS FOLLOWS:

-AREA RADIUS 2NM CENTRED ON 411339N0232150E.

-AWY M987 N133 AFF.

-VERTICAL LIMITS:0-10000FT AGL.

-PROCEDURES FOR UNIT CONDUCTING THE ACTIVITIES:

BEFORE COMMENCING ACTIVITIES PERMISSION FROM THE ATC AUTHORITIES  
OF THE AERODROMES THESSALONIKI/MAKEDONIA AND KAVALA/M.ALEXANDROS  
MUST BE OBTAINED. DURING ACTIVITIES CONTINUOUS COMMUNICATION WITH  
AFOREMENTIONED ATC AUTHORITIES MUST EXIST.

F) GND G) 10000FT AGL

A0785/18 VALID: 01-APR-18 0406 - 29-APR-18 1704

APR 01 07 08 09 10 13 14 15 20 21 22 27 28 29 SR-SS.

AEROCLUB LOCAL FLIGHTS WILL TAKE PLACE WITHIN MALEME AREA AS  
FOLLOWS:

1. - AREA: RADIUS 2NM CENTERED ON 353145N0234926E.

- SOUDA MTMA AND LGD81 AFFECTED.



- VERTICAL LIMITS: GND-02000FT.  
 2. - PROCEDURES FOR AEROCLUB ACFT:  
 2.1.- AEROCLUB ACFT WILL FLY VFR IN ACCORDANCE WITH ICAO RULES AND PROCEDURES AS AMPLIFIED IN AIP-GREECE, ENR 1.2.  
 2.2.- AEROCLUB ACFT WILL SUBMIT FLIGHT PLANS.  
 2.3.- AEROCLUB ACFT WILL BE IN CONTINUOUS TWO-WAY COMMUNICATION WITH APPROPRIATE ATC UNIT.  
 3. - PROCEDURES FOR NON PARTICIPATING AIRCRAFT:  
 3.1.- IN THE INTEREST OF SAFETY DURING THE ABOVE ACTIVITIES, NON PARTICIPATING AIRCRAFT ARE STRONGLY ADVISED NOT TO FLY WITHIN THE AREA DESIGNATED IN PARA (1) ABOVE.  
 3.2.- ACFT UNABLE TO AVOID THE AFOREMENTIONED AREA WILL BE AUTHORIZED TO ENTER THIS AREA AFTER SPECIAL PERMISSION BY APPROPRIATE ATC UNIT.

F) 00000FT AMSL G) 02000FT AMSL  
 A0770/18 VALID: 01-APR-18 0311 - 28-MAY-18 1639  
 APR 01 06 07 08 09 13 14 15 20 21 22 27 28 29 SR-SS MAY 01 04 05  
 06 11 12 13 18 19 20 25 26 27 28 SR-SS  
 PJE WILL TAKE PLACE AT KOLCHIKO AERODROME WITHIN RADIUS 1NM CENTERED ON 404400N0230700E.  
 AWY M987 (DIKNI-TSL) AND THESSALONIKI TMA AFFECTED.  
 BEFORE COMMENCING ACTIVITIES PERMISSION FROM THESSALONIKI APPROACH MUST BE OBTAINED. DURING ACTIVITIES CONTINUOUS RADIO COMMUNICATION WITH THESSALONIKI APPROACH AND TWR MUST EXIST. IN CASE OF RADIO FAILURE PJE FLIGHT HAS TO BE SUSPENDED.

F) GND G) 10000FT AGL  
 B0315/18 VALID: 31-MAR-18 0405 - 28-MAY-18 1740  
 MAR 31 APR 2 7-9 14-16 21-23 28-30 MAY 5-7 12-14 19-21 26-28 SR-SS  
 MODEL FLYING WILL TAKE PLACE WITHIN AREA RADIUS 1NM CENTERED ON 405800N0242100E (KAVALA/AMIGDALEON AERODROME). DURING ACTIVITIES VFR FLIGHTS ARE NOT PERMITTED WITHIN THE ABOVE MENTIONED AREA WITHOUT PRIOR PERMISSION BY KAVALA APP.

F) GND G) 01000FT AMSL  
 A0812/18 VALID: 26-MAR-18 0625 - 30-APR-18 1200  
 DATES AND TIMES AS ITEM E  
 LGD76 KARAVIA ISLANDS ACTIVATED. ENR 5.1-8 REF.  
 SEGMENT OF AWY L612 (IXIMA-MANOK) AND P169 (ATV-MANOK) AFFECTED.

DATES AND TIMES:  
 -MAR 01 05-08 12-15 0600-1300  
 -MAR 19 20 0600-0730 1200-1300  
 -MAR 21 0600-1300  
 -MAR 22 0600-0730 1200-1300  
 -MAR 26 27 0500-1200  
 -MAR 28 0500-0615  
 -MAR 29 0500-1200  
 -APR 02-05 10-12 16-19 23-26 30 0500-1200.

F) 00000FT AMSL G) FL150  
 A0707/18 VALID: 25-MAR-18 0500 - 30-APR-18 1200  
 NAVIGATIONAL WARNING TO ALL CONCERNED:  
 REF (A) TURKISH MESSAGE 061351 LTAAYEYX MAR 2018 AND TURKISH NOTAM A1472/18 LTAAYNYX (151300 EUECYIYN MAR 2018).  
 REF (B) GREEK COORDINATION MESSAGE 120758 LGACYAYC MAR 2018.  
 THIS NOTAM IS ISSUED TO STATE THAT THE REF (A) TURKISH NOTAM A1472/18 LTAAYNYX (151300 EUECYIYN MAR 2018) IS NULL AND VOID SINCE IT REFERS TO TURKISH MILITARY ACTIVITIES WITHIN ATHINAI FIR WHERE THE ONLY COMPETENT AUTHORITY TO PROMULGATE NOTAMS IN ACCORDANCE WITH ICAO RULES AND REGULATIONS IS THE HELLENIC CIVIL AVIATION AUTHORITY THROUGH ITS APPROPRIATE AIS UNIT AND THE ONLY RESPONSIBLE AUTHORITY FOR THE SAFETY OF THE AIR TRAFFIC IS THE HELLENIC CAA THROUGH THE ATS AND ATC UNITS.

MOREOVER:  
 1.- PART OF THE AREA MENTIONED IN TURKISH NOTAM A1472/18



(151300 EUECYIYN MAR 2018) OVERLAPS AREA OF NATIONAL SOVEREIGNTY OF GREECE.

2.- THE REF (A) TURKISH NOTAM A1472/18 LTAAYNYX (151300 EUECYIYN MAR 2018) DOES NOT RESPOND TO THE PRECONDITIONS SET BY REF (B) GREEK COORDINATION MESSAGE 120758 LGACYAYC MAR 2018. FOR ALL THE ABOVE MENTIONED REASONS TURKISH NOTAM A1472/18 LTAAYNYX (151300 EUECYIYN MAR 2018) IS NULL AND VOID AND NOT APPLICABLE WITHIN THE ATHINAI FIR.

A0738/18 VALID: 25-MAR-18 0500 - 30-APR-18 1200 NAVIGATIONAL WARNING TO ALL CONCERNED:

REF (A) GREEK NOTAM A0707/18 LGGGYNYX.

REF (B) TURKISH NOTAMS A1532/18 AND A1472/18 LTAAYNYX (161422 AND 151300 EUECYIYN MAR 2018).

THIS NOTAM IS ISSUED TO STATE THAT THE REF (B) TURKISH NOTAMS A1532/18 AND A1472/18 LTAAYNYX (161422 AND 151300 EUECYIYN MAR 2018), ARE NULL AND VOID SINCE THEY REFER TO TURKISH MILITARY ACTIVITIES WITHIN ATHINAI FIR, WHERE THE ONLY COMPETENT AUTHORITY TO PROMULGATE NOTAMS IN ACCORDANCE WITH THE INTERNATIONAL RULES AND REGULATIONS IS THE HELLENIC CAA THROUGH THE HELLENIC ATS AND AIS UNITS.

FURTHERMORE, THE HELLENIC POSITIONS REGARDING THE SAID MILITARY ACTIVITIES ANNOUNCED BY REF (B) TURKISH NOTAM A1472/18 HAVE ALREADY BEEN EXPRESSED IN THE REF (A) GREEK NOTAM A0707/18 LGGGYNYX, WHICH IS THE ONLY VALID AND EFFECTIVE WITHIN ATHINAI FIR.

A0661/18 VALID: 23-MAR-18 0421 - 06-MAY-18 1721 DATES AND TIMES AS ITEM E

PJE WILL TAKE PLACE AT LANDING AREA KOPAIDA-DIMITRA AS FOLLOWS:

1 -AREA: RADIUS 2 NM CENTERED ON 382738N0230818E.

2 -DATES, TIMES AND VERTICAL LIMITS:

2.1-MAR 26 29 APR 02-05 10-12 16-19 23-26 30 MAY 02-03 SR-SS.

-VERTICAL LIMITS: GND-12000FT.

2.2-MAR 23-25 30-31 APR 01 06-09 13-15 20-22 27-29 MAY 01

04-06 SR-SS.

-VERTICAL LIMITS: GND-14000FT.

3 -REMARKS:

3.1-PARTICIPATING AIRCRAFT BEFORE COMMENCING ACTIVITIES MUST OBTAIN PERMISSION FROM THE ATC AUTHORITIES OF TANAGRA AERODROME.

3.2-DURING ACTIVITIES CONTINUOUS RADIO COMMUNICATION WITH TANAGRA APPROACH FREQ 120,25 MUST EXIST.

F) GND G) 14000FT AGL

A0691/18 VALID: 20-MAR-18 0001 - 30-SEP-18 2059 DATES AND TIMES AS ITEM E

ANTIHAAIL FLTS WILL TAKE PLACE WITHIN ATHINAI FIR AS DESCRIBED BELLOW:

A TEMPORARY RESTRICTED AREA IS ESTABLISHED WITHIN ATHINAI FIR WITH THE FOLLOWING CHARACTERISTICS:

1.- AREA ALFA: 404651N0220011E 405330N0221100E 405130N0221800E 405410N0223300E 405107N0224900E 404000N0224807E 402959N0223409E 402230N0223730E 401900N0223700E 401830N0223100E 402830N0222830E 402902N0221014E 403300N0220600E 404040N0220021E.

IN THE INTEREST OF FLIGHT SAFETY WITHIN ABOVE AREA, ALL ANTIHAAIL ACFT WILL SUBMIT FLIGHT PLANS AND WILL BE IN CONTACT WITH MAKEDONIA/THESSALONIKI APP/TWR (TEL 2310985366) AND WILL USE SSR CODES 3645, 3646, 3647.

2.- AREA BRAVO: 395012N0221556E 394757N0222718E 393809N0222152E 393931N0221450E.

3.- AREA CHARLIE: 393530N0213900E 393530N0221000E 392800N0222600E 391200N0222200E 391200N0220500E 392630N0213900E.

IN THE INTEREST OF FLIGHT SAFETY WITHIN ABOVE AREA, ALL ANTIHAAIL ACFT WILL SUBMIT FLIGHT PLANS AND WILL BE IN CONTACT WITH LARISSA APP/TWR AND LGBL (NEA ANCHIALOS) APP/TWR AND WILL USE SSR CODES 3645, 3646, 3647.



DATES AND TIMES:FROM MARCH 20 TILL SEPTEMBER 30 24H.

F) FL120 G) FL220

A0676/18 VALID: 13-MAR-18 0723 - 18-JUN-18 2359

OVERFLYING AND LANDING ON HELLENIC TERRITORY IS FORBIDDEN TO ALL AIRCRAFT DEPARTING FROM LIBYA.

REMARK: FOLLOWING AIRCRAFT NOT AFFECTED:

-HELLENIC STATE AIRCRAFT

-MILITARY AIRCRAFT OF OTHER NATIONS ONLY IF AUTHORIZED BY COMPETENT HELLENIC MILITARY AUTHORITY

-STATE FLIGHTS OR OTHER VIP FLIGHTS AUTHORIZED BY HELLENIC MINISTRY OF FOREIGN AFFAIRS

-AMBULANCE FLIGHTS PERFORMED BY AIRCRAFT WITH THE FOLLOWING REGISTRATION: 5A-DDY 5A-DRK 5A-DRL SX-FDK SX-FDA.

-PRIVATE FLIGHTS WITH THE FOLLOWING REGISTRATION: SX-BMM SX-BNN SX-SEM 9H-MRQ.

A0632/18 VALID: 08-MAR-18 0724 - 30-APR-18 0900

REF (A) GREEK NOTAM A0620/18 LGGGYNYX.

REF (B) TURKISH NOTAMS A1296/18 AND A1290/18 LTAAYNYX (071420 AND 071253 EUECYIYN MAR 2018).

REF (C) GREEK NOTAM A0585/18 LGGGYNYX.

NAVIGATIONAL WARNING TO ALL CONCERNED:

THIS NOTAM IS ISSUED TO STATE THAT THE REF (B) TURKISH NOTAMS A1296/18 AND A1290/18 LTAAYNYX (071420 AND 071253 EUECYIYN MAR 2018) ARE NULL AND VOID SINCE THEY REFER TO MILITARY ACTIVITIES WITHIN ATHINAI FIR, WHERE THE ONLY COMPETENT AUTHORITY TO PROMULGATE NOTAMS IN ACCORDANCE WITH THE INTERNATIONAL RULES AND REGULATIONS IS THE HELLENIC CAA THROUGH THE HELLENIC ATS AND AIS UNITS.

FURTHERMORE, THE HELLENIC POSITIONS HAVE ALREADY BEEN EXPRESSED IN THE REF (A) GREEK NOTAM A0620/18 LGGGYNYX, THEY REMAIN UNCHANGED AND THEY ARE THE ONLY VALID AND EFFECTIVE WITHIN ATHINAI FIR, AS WELL AS THE REF (C) GREEK NOTAM A0585/18, WHICH IS FULLY IN FORCE.

A0620/18 VALID: 07-MAR-18 1322 - 30-APR-18 0900

REF (A) GREEK NOTAM A0585/18 LGGGYNYX.

REF (B) GREEK NOTAMS A3483/17 AND A3480/17 LGGGYNYX.

REF (C) TURKISH NOTAM A1290/18 LTAAYNYX (071253 EUECYIYN MAR 2018). NAVIGATIONAL WARNING TO ALL CONCERNED:

THIS NOTAM IS ISSUED TO STATE THAT THE REF (C) TURKISH NOTAM A1290/18 LTAAYNYX IS NULL AND VOID SINCE IT REFERS TO MILITARY ACTIVITIES WITHIN ATHINAI FIR, WHERE THE ONLY COMPETENT AUTHORITY TO PROMULGATE NOTAMS IN ACCORDANCE WITH THE INTERNATIONAL RULES AND REGULATIONS IS THE HELLENIC CAA THROUGH THE HELLENIC AIS UNIT.

FURTHERMORE, THE HELLENIC POSITIONS REGARDING THE TURKISH MILITARY ACTIVITIES ANNOUNCED BY TURKISH NOTAMS A6739/17 AND A6734/17 LTAAYNYX, HAVE ALREADY BEEN EXPRESSED IN THE REF (B) GREEK NOTAMS A3483/17 AND A3480/17 LGGGYNYX CORRESPONDINGLY, THEY REMAIN UNCHANGED AND THEY ARE THE ONLY VALID AND EFFECTIVE WITHIN ATHINAI FIR, AS WELL AS THE REF (A) GREEK NOTAM A0585/18 LGGGYNYX.

A0607/18 VALID: 07-MAR-18 0700 - 30-APR-18 0900

THE ONLY VALID AND EFFECTIVE NOTAM WITHIN ATHINAI FIR IS THE ABOVE REF (A) A0585/18 LGGGYNYX ISSUED BY GREECE.

FINALLY, THE HELLENIC AUTHORITIES CATEGORICALLY REJECT THE ATTEMPT BY TURKEY TO INTRODUCE IN THE FLOW OF THE NOTAM ISSUING SYSTEM, POLITICALLY MOTIVATED STATEMENTS OF POSITIONS, WHICH, BESIDES BEING BASELESS, HAVE NOTHING TO DO WITH THE FUNDAMENTAL PURPOSE OF THAT SYSTEM, NAMELY THE SAFETY OF AIR NAVIGATION.

LIKEWISE, THE ABOVE REF (B) TURKISH NOTAM A1261/18 LTAAYNYX (061421 EUECYIYN MAR 2018) USES FALSE NAMES TO DESIGNATE THE SPECIFIC GREEK ISLANDS INSTEAD OF THEIR INTERNATIONALLY KNOWN NAMES.)

END PART 2 OF 2

A0607/18 VALID: 07-MAR-18 0700 - 30-APR-18 0900



REF (A) GREEK NOTAM A0585/18 LGGGYNYX.  
 REF (B) TURKISH NOTAM A1261/18 LTAAYNYX (061421 EUECYIYN MAR 2018). NAVIGATIONAL WARNING TO ALL CONCERNED:  
 THIS NOTAM IS ISSUED TO STATE THAT THE REF (B) TURKISH NOTAM A1261/18 (061421 EUECYIYN MAR 2018) IS NULL AND VOID SINCE IT REFERS TO ATHINAI FIR/ HELLAS UIR, WHERE THE ONLY COMPETENT AUTHORITY TO PROMULGATE NOTAMS IN ACCORDANCE WITH ICAO RULES AND REGULATIONS IS THE HELLENIC CIVIL AVIATION AUTHORITY THROUGH ITS APPROPRIATE AIS UNIT.  
 FURTHERMORE, THE ALLEGATIONS CONTAINED IN REF (B) TURKISH NOTAM A1261/18 LTAAYNYX (061421 EUECYIYN MAR 2018) ARE ERRONEOUS, MISLEADING AND DEVOID OF ANY LEGAL BASIS.  
 WITHIN THE FRAMEWORK OF ITS WELL KNOWN AND LONG STANDING POSITIONS, WHICH ARE IN FULL COMPLIANCE WITH INTERNATIONAL LAW, GREECE WILL CONTINUE TO PLAN AND CONDUCT MILITARY EXERCISES IN THESE AREAS, AS IT HAS REGULARLY BEEN DOING ALL ALONG.  
 CONSEQUENTLY, THE REF (B) TURKISH NOTAM A1261/18 LTAAYNYX (061421 EUECYIYN MAR 2018) IS NULL AND VOID AND NOT APPLICABLE WITHIN ATHINAI FIR/ HELLAS UIR.  
 END PART 1 OF 2

A0585/18 VALID: 06-MAR-18 1039 - 30-APR-18 0900

DATES AND TIMES AS ITEM E  
 HELLENIC NAVY AND AIRFORCE WILL MAKE A FIRING AND WITHOUT FIRING EXERCISE WITHIN ATHINAI FIR AS DESCRIBED BELOW:  
 1.- EXERCISE AREA GA (WITHOUT FIRING) : 402627N0255505E  
 402300N0255400E 403500N0251000E 405000N0251000E 404112N0255647E  
 403652N0255219E 403000N0255300E 402627N0255505E.  
 AWYS G33 (LMO-ALX), G12 AND M603 (SUTIS-ALX), N131 (RODIP-BELGI), ALEXANDROUPOLIS TMA AFFECTED.  
 VERTICAL LIMITS: 0-10000FT AMSL.  
 DATES AND TIMES: MAR 06 0600-1000 26 0500-0900, APR 03 25 0500-0900. 2.- EXERCISE AREA GB (WITHOUT FIRING): 392510N0255502E  
 390000N0251800E 394000N0250800E 394952N0253710E 393415N0254413E  
 392820N0254704E 392510N0255502E.  
 AWYS G33 (LMO-LUPIS), H59 (LMO-ERESO), LIMNOS TMA AFFECTED.  
 VERTICAL LIMITS: 0-10000FT AMSL.  
 DATES AND TIMES: MAR 30 0500-0900, APR 10 27 0500-0900.  
 3.- EXERCISE AREA GC (FIRING AND WITHOUT FIRING): 360500N0284400E  
 360224N0292035E 360917N0292949E 360830N0293435E 360629N0293746E  
 350300N0293800E 353000N0281000E 360500N0284400E.  
 AWYS R19 AND M601 (LAKAD-EVENO), G18 AND L609 (NILAS-ALKIS), L995 (IRBAX-AMONO), L52 (TIRMO-VAXOS), W54 (ANTAR-ORVIS), R78 AND M978 (VAXOS-AMONO), N134 (MASES-GISOS), KASTELORIZO ATZ AFFECTED.  
 VERTICAL LIMITS: 0-10000FT AMSL.  
 FIRING: MAR 27 0500-0900.  
 WITHOUT FIRING: MAR 07 0600-1000, APR 02 30 0500-0900.  
 END PART 1 OF 5

A0585/18 VALID: 06-MAR-18 1039 - 30-APR-18 0900

DATES AND TIMES AS ITEM E  
 4.- EXERCISE AREA GD (FIRING AND WITHOUT FIRING) : 385000N0250000E  
 383000N0250000E 383000N0254500E 385000N0254500E 385000N0250000E.  
 AWYS G8 AND N604 (OLIDA-LSV), N130 (ETRUD-PIVOS), G802 (OLIDA-PIVOS), G33 (NEVRA-KOROS), CHIOS TMA AFFECTED.  
 VERTICAL LIMITS: 0-10000FT AMSL.  
 FIRING: APR 03 0500-0900.  
 WITHOUT FIRING: MAR 07 0600-1000, APR 05 0500-0900.  
 5.- EXERCISE AREA GE (WITHOUT FIRING): 380923N0261229E  
 380000N0254500E 374500N0260000E 375200N0265300E 375127N0270438E  
 375606N0263803E 380128N0262747E 380923N0261229E.  
 AWYS H59 (MES-SAM), R32 (ERIMA-REDRA), R20, SAMOS TMA, CHIOS TMA AFFECTED.  
 VERTICAL LIMITS: 0-10000FT AMSL.



DATES AND TIMES: MAR 27 0500-0900, APR 04 26 0500-0900.  
6.- EXERCISE AREA GF (WITHOUT FIRING): 353000N0274000E  
350000N0271500E 344000N0280000E 352000N0282000E 353000N0274000E.  
AWYS N132 (LAPSO-KUMBI), N133 (KPC-GUDIS), N134 (MASES-DOPUS), L53  
(LATMO-MASES), R78 AND M978 (LAPSO-PERIM), W54 (ORVIS-ANTAR), L54  
(LIAKI-PAXIS) AFFECTED.

VERTICAL LIMITS: 0-10000FT AMSL.  
DATES AND TIMES: MAR 28 0500-0900, APR 24 0500-0900.

END PART 2 OF 5

A0585/18 VALID: 06-MAR-18 1039 - 30-APR-18 0900

DATES AND TIMES AS ITEM E  
7.- EXERCISE AREA GG (WITHOUT FIRING) : 344000N0263500E  
344000N0273000E 341000N0273000E 341000N0263500E 344000N0263500E.  
AWYS B12 AND L617 (SIT-TANSA), A10 AND L607 (SIT-PAXIS), L613  
(TANSA-AMAXI), A14 AND M1 (SIT-GUDIS), L54 (LIAKI-PAXIS), N132  
(LAPSO-KUMBI), N133 (KPC-GUDIS), L612 (SIT-KUMBI) AFFECTED.

VERTICAL LIMITS: 0-10000FT AMSL.  
DATES AND TIMES: MAR 30 0500-0900, APR 27 0500-0900.

8.- EXERCISE AREA GI (WITHOUT FIRING): 344000N0280500E  
344000N0292000E 341000N0292000E 341000N0280500E 344000N0280500E.  
AWYS N132 (LAPSO-KUMBI), N133 (GUDIS-ANTAR), W54 (ANTAR-ORVIS),  
L53 (ABILO-PERIM), A14 AND M1 (GUDIS-KAVOS), L612 (SIT-KUMBI)  
AFFECTED. VERTICAL LIMITS: 0-10000FT AMSL.

DATES AND TIMES: MAR 29 0500-0900, APR 05 26 0500-0900.

9.- EXERCISE AREA GK (FIRING AND WITHOUT FIRING): 403000N0255300E  
403500N0245800E 401000N0242500E 394900N0242800E 400500N0251000E  
400922N0252934E 401432N0253034E 402300N0255400E 402627N0255505E  
403000N0255300E.

AWYS H59 (AMALA-LMO), G33 (LMO-ALX), LIMNOS TMA AFFECTED. VERTICAL  
LIMITS: 0-10000FT AMSL.

FIRING: APR 24 0500-0900.

WITHOUT FIRING: MAR 08 0600-1000, APR 02 0500-0900.

10.- EXERCISE AREA GP (WITHOUT FIRING): 372400N0260000E  
373100N0262100E 371500N0261900E 370900N0260000E 372400N0260000E.  
AWYS R19 AND L995 (PIDAX-AKINA) AFFECTED.

VERTICAL LIMITS: 0-10000FT.

DATES AND TIMES: MAR 06 08 0600-1000 28 0500-0900, APR 10 25  
0500-0900.

END PART 3 OF 5

A0585/18 VALID: 06-MAR-18 1039 - 30-APR-18 0900

DATES AND TIMES AS ITEM E  
11.- EXERCISE AREA GT (WITHOUT FIRING) : 362500N0263000E  
363000N0265800E 361300N0272900E 360300N0265500E 362500N0263000E.  
AWYS N133 (ADESO-SOTIX), L52 (ASTIS-LINRO), B34 AND M601  
(ADESO-VANES), V57 (TIPAS-LOKNA), N137 (ASTIS-TIPAS) AFFECTED.

VERTICAL LIMITS: 0-10000FT AMSL.

DATES AND TIMES: MAR 26 29 0500-0900, APR 04 30 0500-0900.

12.- PROCEDURES FOR EXERCISE AIRCRAFT:

12.1.- EXERCISE AIRCRAFT WILL FLY VFR/VMC IN ACCORDANCE WITH ICAO  
RULES AND PROCEDURES AS AMPLIFIED IN AIP-GREECE.

12.2.- EXERCISE AIRCRAFT WILL SUBMIT FLIGHT PLANS AND WILL NOT  
ENTER CONTROLLED AIRSPACE UNLESS PRIOR PERMISSION HAS BEEN

OBTAINED BY APPROPRIATE ATS UNITS.

END PART 4 OF 5

A0585/18 VALID: 06-MAR-18 1039 - 30-APR-18 0900

DATES AND TIMES AS ITEM E  
13.- PROCEDURES FOR NON EXERCISE AIRCRAFT:

13.1.- IN THE INTEREST OF SAFETY DURING THE EXERCISE NON EXERCISE  
AIRCRAFT ARE STRONGLY ADVISED NOT TO FLY WITHIN THE AREAS  
DESIGNATED IN PARAS (1) TO (11) ABOVE.

13.2.- ACFT UNABLE TO AVOID THE EXERCISE AREAS WILL BE AUTHORIZED  
TO ENTER THESE AREAS AFTER SPECIAL PERMISSION BY APPROPRIATE  
ATC UNIT.



F) SFC G) 10000FT AMSL  
END PART 5 OF 5

A0207/18 VALID: 01-MAR-18 0600 - 30-APR-18 0900

REF (A) GREEK NOTAM A0160/18 LGGGNYX.  
REF (B) GREEK NOTAMS A3483/17 AND A3480/17 LGGGNYX.  
REF (C) TURKISH NOTAM A0541/18 LTAAYNYX (251147 EUECYIYN JAN 2018). NAVIGATIONAL WARNING TO ALL CONCERNED:  
THIS NOTAM IS ISSUED TO STATE THAT THE REF (C) TURKISH NOTAM A0541/18 LTAAYNYX IS NULL AND VOID SINCE IT REFERS TO MILITARY ACTIVITIES WITHIN ATHINAI FIR, WHERE THE ONLY COMPETENT AUTHORITY TO PROMULGATE NOTAMS IN ACCORDANCE WITH THE INTERNATIONAL RULES AND REGULATIONS IS THE HELLENIC CAA THROUGH THE HELLENIC AIS UNIT.  
FURTHERMORE, THE HELLENIC POSITIONS REGARDING THE TURKISH MILITARY ACTIVITIES ANNOUNCED BY TURKISH NOTAMS A6739/17 AND A6734/17 LTAAYNYX, HAVE ALREADY BEEN EXPRESSED IN THE REF (B) GREEK NOTAMS A3483/17 AND A3480/17 LGGGNYX CORRESPONDINGLY, THEY REMAIN UNCHANGED AND THEY ARE THE ONLY VALID AND EFFECTIVE WITHIN ATHINAI FIR, AS WELL AS THE REF (A) GREEK NOTAM A0160/18 LGGGNYX.

A0236/18 VALID: 01-MAR-18 0600 - 30-APR-18 0900

REF (A) GREEK NOTAM A0207/18 LGGGNYX.  
REF (B) TURKISH NOTAMS A0594/18 AND A0541/18 LTAAYNYX (290829 AND 251147 EUECYIYN JAN 2018).  
REF (C) GREEK NOTAM A0160/18 LGGGNYX.  
NAVIGATIONAL WARNING TO ALL CONCERNED:  
THIS NOTAM IS ISSUED TO STATE THAT THE REF (B) TURKISH NOTAMS A0594/18 AND A0541/18 LTAAYNYX (290829 AND 251147 EUECYIYN JAN 2018) ARE NULL AND VOID SINCE THEY REFER TO MILITARY ACTIVITIES WITHIN ATHINAI FIR, WHERE THE ONLY COMPETENT AUTHORITY TO PROMULGATE NOTAMS IN ACCORDANCE WITH THE INTERNATIONAL RULES AND REGULATIONS IS THE HELLENIC CAA THROUGH THE HELLENIC ATS AND AIS UNITS.  
FURTHERMORE, THE HELLENIC POSITIONS HAVE ALREADY BEEN EXPRESSED IN THE REF (A) GREEK NOTAM A0207/18 LGGGNYX, THEY REMAIN UNCHANGED AND THEY ARE THE ONLY VALID AND EFFECTIVE WITHIN ATHINAI FIR, AS WELL AS THE REF (C) GREEK NOTAM A0160/18, WHICH IS FULLY IN FORCE.

A0455/18 VALID: 01-MAR-18 0500 - 30-APR-18 1300

DATES AND TIMES AS ITEM E  
HAF TRAINING FLIGHTS -WITHOUT FIRING- WILL TAKE PLACE WITHIN ATHINAI FIR AS DESCRIBED BELOW:  
1. AREA: 350000N0243000E-350000N0254500E-341100N0262500E-341100N0251000E-344800N0243000E-350000N0243000E.  
2. DATES AND TIMES:  
MAR 01 02 05 06 07 08 09 12 13 14 15 16 19 20 21 22 23 26 27 28 29 30  
APR 02 03 04 05 10 11 12 13 16 17 18 19 20 23 24 25 26 27 30 DAILY MON-FRI 0500-1300.  
3. AWY UM1 (ARLOS-SIT), IRAKLION TMA AND LGR27 (LITHINON) AFFECTED. 4. RMK:DURING PERIOD OF ACTIVITY ACFT ARE ALLOWED TO CROSS INTERNATIONAL AIRSPACE OF THE ABOVE AREA IF ONLY THE INTENTION OF THE ACFT IS NOTIFIED TO HAF RADAR SERVICE CRONOS ON FREQ: 129,800MHZ AND 317,500MHZ IN ORDER TO ACCOMODATE ALL KNOWN TRAFFIC IN THE AREA. F) SFC G) FL400

A0456/18 VALID: 01-MAR-18 0500 - 30-APR-18 1300

DATES AND TIMES AS ITEM E  
HAF TRAINING FLIGHTS WILL TAKE PLACE WITHIN AREA:  
350000N0233000E-350000N0242800E-343000N0242800E-343000N0233000E-350000N0233000E. SOUDA/I.DASKALOGIANNIS TMA AFFECTED.  
DATES AND TIMES:  
MAR 01 02 05 06 07 08 09 12 13 14 15 16 19 20 21 22 23 26 27 28 29 30  
APR 02 03 04 05 10 11 12 13 16 17 18 19 20 23 24 25 26 27 30  
-EVERY MON FRI 0500-1300,



-EVERY TUE WED THU 0500-1300 AND 1500-2000.

F) SFC G) 06000FT AMSL

A0461/18 VALID: 01-MAR-18 0500 - 26-APR-18 2100

MAR 01 06 08 13 15 20 22 0500-2200, MAR 27 29 APR 05 12 17 19 24

26 0400-2100

LGD97 KOSKINA ACTIVATED. AIP GREECE ENR 5.1-12 REF.

F) 00000FT AMSL G) FL240

A0487/18 VALID: 01-MAR-18 0500 - 30-APR-18 1400

DATES AND TIMES AS ITEM E.

DATES AND TIMES: MAR 02 0500-0859, 06 07 1001-1400, 08 0500-0859,

27 28 1001-1400, 29 0500-0859, APR 03 1001-1400, 05 10 0500-0859,

27 0500-0859.

4.-EXERCISE AREA (WITHOUT FIRING) : 362300N0283400E

353400N0281600E 353000N0290000E 360500N0290600E 362300N0283400E.

AWYS G18 AND L609 (NILAS-ALKIS), R19 AND M601 (LAKAD-EXELA),

L995 (IRBAX-AMONO), W54 (ORVIS-ANTAR), L52 (TIRMO-VAXOS) AFFECTED.

VERTICAL LIMITS: 0-10000FT AMSL.

DATES AND TIMES: MAR 01 02 0500-0859, 05 06 1001-1400, 08

0500-0859, 26 27 1001-1400, 29 30 0500-0859, APR 02 03 1001-1400,

05 10 0500-0859, 24 25 1001-1400, 27 0500-0859, 30 1001-1400.

5.-EXERCISE AREA (WITHOUT FIRING): 352500N0290000E 350000N0290000E

350000N0274000E 352500N0274000E 352500N0290000E. AWYS W54

(ORVIS-ANTAR), R78 AND M978 (NIPIS-VAXOS), L52 (TIRMO-VAXOS), L53

(MASES-ABILO), N134 (MASES-MAGIS) AFFECTED. VERTICAL LIMITS:

0-10000FT AMSL.

DATES AND TIMES: MAR 01 1001-1400, 06 0500-0859, 07 08 28 29

1001-1400, APR 03 0500-0859, 04 0500-0859 AND 1001-1400, 05 10

1001-1400, 25 0500-0859, 26 0500-0859 AND 1001-1400. 6.-PROCEDURES

FOR EXERCISE AIRCRAFT:

6.1.-EXERCISE AIRCRAFT SHALL FLY VFR AND SHALL DISPLAY NAVIGATION

AND ANTI-COLLISION LIGHTS CONTINUOUSLY.

6.2.-EXERCISE AIRCRAFT SHALL NOT AFFECT HELLENIC NATIONAL AIRSPACE

LESS THAN 10NM ACCORDING TO AIP-GREECE, ENR 1.1-1, PARA 1.1.1.2.1.

6.3.-EXERCISE AIRCRAFT SHALL SUBMIT FLIGHT PLANS ACCORDING TO

AIP-GREECE, ENR 1.10 AND GEN 1.7-1.

F) SFC G) FL100

END PART 2 OF 2

A0487/18 VALID: 01-MAR-18 0500 - 30-APR-18 1400

DATES AND TIMES AS ITEM E.

TURKISH NAVY AND AIRFORCE WILL MAKE A WITHOUT FIRING ASFAO

EXERCISE WITHIN ATHINAI FIR AS DESCRIBED BELOW:

1.-EXERCISE AREA (WITHOUT FIRING) : 393800N0251400E

394100N0253500E 393000N0253800E 392300N0254900E 391500N0250700E

393800N0251400E.

AWYS G33 (LMO-LUPIS), H59 (LMO-NILVA) AFFECTED.

VERTICAL LIMITS: 0-10000FT AMSL.

DATES AND TIMES: MAR 05 1001-1400, 07 0500-0859, 26 1001-1400, 28

0500-0859, 30 1001-1400, APR 04 0500-0859 AND 1001-1400, 05 25

1001-1400, 26 0500-0859.

2.-EXERCISE AREA (WITHOUT FIRING): 390358N0251230E 385300N0261000E

384310N0261435E 384150N0261350E 384313N0252138E 384521N0252132E

384521N0250244E 390358N0251230E.

AWYS G8 AND N604 (OLIDA-LSV), H59 (LSV-MARIK), N130 (ESOPO-PIVOS)

AFFECTED.

VERTICAL LIMITS: 0-10000FT AMSL.

DATES AND TIMES: MAR 01 1001-1400, 06 0500-0859, 08 1001-1400, 27

0500-0859, 29 1001-1400, APR 02 10 1001-1400, 25 0500-0859, 26

1001-1400.

3.-EXERCISE AREA (WITHOUT FIRING): 380900N0261400E 380200N0260800E

380300N0250800E 373600N0253000E 375400N0263600E 380900N0261400E.

AWYS R32 (ERIMA-REDRA), R20, H59 (MESTA-ORMOS) AND LGD68 AFFECTED.

VERTICAL LIMITS: 0-10000FT AMSL.

END PART 1 OF 2





A0506/18 VALID: 01-MAR-18 0500 - 30-APR-18 1400

NAVIGATIONAL WARNING TO ALL CONCERNED:

FURTHER TO GREEK NOTAM A0487/18 LGGGNYX ON TURKISH NAVY AND AIRFORCE WITHOUT FIRING ASFAO EXERCISE AND REFERRING TO TURKISH NOTAM A1112/18 LTAAYNYX (261243 EUECYIYN FEB 2018) WE STATE THE FOLLOWING:

- THE ADDITIONAL PROVISIONS MENTIONED IN PARAGRAPHS 6.2 AND 6.3 OF THE GREEK NOTAM A0487/18 LGGGNYX AIM AT:

1. THE PROMOTION OF SAFETY, REGULARITY AND EFFICIENCY OF INTERNATIONAL AIR NAVIGATION AND THE AVOIDANCE OF INTERCEPTION OF EXERCISE AIRCRAFT FOR IDENTIFICATION PURPOSES IN CONFORMITY WITH ARTICLE 3 (D) OF THE ICAO CONVENTION ON INTERNATIONAL CIVIL AVIATION AS AMPLIFIED BY THE 38-12 ICAO ASSEMBLY RESOLUTIONS, APPENDIX I, RESOLVING CLAUSE 2 AND ASSOCIATED PRACTICE 3, SEE ALSO

THE ANNEX 2 TO THE ICAO CONVENTION ON INTERNATIONAL CIVIL AVIATION AS WELL AS ARTICLE 12 OF THE ICAO CONVENTION AND THE ESTABLISHED INTERNATIONAL PRACTICE.

2. THE PREVENTION OF ANY MISUNDERSTANDING WITH REGARD TO THE WIDTH OF THE NATIONAL AIRSPACE OF GREECE SINCE PARTS OF THE REQUESTED EXERCISE AREAS PARTLY OVERLAP THIS AIRSPACE.

THEREFORE, TURKISH NOTAM A1112/18 LTAAYNYX (261243 EUECYIYN FEB 2018) IS CONSIDERED NULL AND VOID AND NOT APPLICABLE WITHIN ATHINAI FIR/ HELLAS UIR.

-THE ONLY VALID NOTAM FOR THE TURKISH NAVY AND AIRFORCE EXERCISE WITHIN ATHINAI FIR IS THE ABOVE MENTIONED A0487/18 LGGGNYX NOTAM, ISSUED BY GREECE.

A0515/18 VALID: 01-MAR-18 0500 - 30-APR-18 1400

NAVIGATIONAL WARNING TO ALL CONCERNED:

REF (A) GREEK NOTAM A0506/18 LGGGNYX.

REF (B) TURKISH NOTAM A1127/18 (271241 EUECYIYN FEB 2018).

WITH REFERENCE TO REF (B) TURKISH NOTAM A1127/18 WE POINT OUT THAT THE ASSERTIONS CONTAINED THEREIN ARE REJECTED AS MISLEADING AND DEVOID OF ANY LEGAL BASIS. IN THIS RESPECT AND FURTHER TO THE REF (A) GREEK NOTAM A0506/18 LGGGNYX, WE REITERATE THAT GREECE, EXERCISING ITS SOVEREIGNTY UNDER INTERNATIONAL LAW, ESTABLISHED IN 1931 A TERRITORIAL SEA OF TEN NAUTICAL MILES FOR THE PURPOSES OF AVIATION AND THE CONTROL THEREOF.

THEREFORE, GREEK AIRSPACE DOES NOT EXCEED THE BREADTH OF THE TERRITORIAL SEA AS ESTABLISHED IN 1931.

FURTHERMORE, TURKEY FULLY RESPECTED THE BREADTH OF GREEK NATIONAL AIRSPACE FOR 44 YEARS UNTIL 1975. TURKEY IS THE ONLY COUNTRY THAT CREATES DIFFICULTIES IN RELATION TO THE TERRITORIAL SEA OF 1931 AS SPECIFIED ABOVE. GREECE, THEREFORE, FULLY ABIDES BY INTERNATIONAL LAW AND WILL CONTINUE TO DO SO WHILE FULLY EXERCISING ITS

END PART 1 OF 2

A0515/18 VALID: 01-MAR-18 0500 - 30-APR-18 1400

SOVEREIGNTY. IN FACT, AS FAR AS INTERNATIONAL LAW IS CONCERNED, TURKEY IS THE ONLY COUNTRY, REGRETTABLY, WHICH FAILS TO RESPECT THE PROVISIONS OF THE CHICAGO CONVENTION WITHIN THE ATHINAI FIR, WHERE, IN ACCORDANCE WITH THE ICAO REGIONAL AIR NAVIGATION AGREEMENTS OF 1950-1952-1958, THE GREEK AUTHORITIES ARE THE ONLY COMPETENT AUTHORITIES CHARGED TO IMPLEMENT THE RELEVANT PROVISIONS OF THE CHICAGO CONVENTION AND TO ENSURE UNIMPEDED, REGULAR AND SAFE AIR TRAFFIC.

CONSEQUENTLY, THE POINT RAISED BY TURKEY IN REF (B) TURKISH NOTAM A1127/18 (271241 EUECYIYN FEB 2018), IS IRRELEVANT AND THE SAID NOTAM IS NULL AND VOID AND NOT APPLICABLE TO ATHINAI FIR/ HELLAS UIR. FINALLY, THE REQUIREMENTS EXPRESSED IN THE REF (A) GREEK NOTAM A0506/18 LGGGNYX ARE FULLY IN FORCE.

END PART 2 OF 2

A0470/18 VALID: 21-FEB-18 1157 - UFN

REF AIP GREECE PAGE ENR 5.1-6 PARAGRAPH 5.1.2 (RESTRICTED AREAS)



ADD THE FOLLOWING RESTRICTED AREA:

LGR61: MOUNT ATHOS - AGIO OROS,  
WITH FOLLOWING CHARACTERISTICS:

-LATERAL LIMITS: 403000N0240000E, 402500N0240600E,  
402300N0241300E, 401200N0241700E, 401200N0242600E,  
400800N0242700E, 400600N0242300E, 400400N0241700E,  
401400N0240700E, 401700N0235800E, 403000N0240000E. -VERTICAL  
LIMITS: 00000FT AMSL - 03000FT AMSL.

-REMARKS: MOUNT ATHOS SACRED RETREAT. ARCHAEOLOGICAL MONUMENTS.  
-NO AIRCRAFT SHALL ENTER THIS AREA EXCEPT AFTER SPECIAL PERMISSION  
GRANTED BY THE HOLY COMMUNITY OF MOUNT ATHOS.

A3479/17 VALID: 02-JAN-18 0500 - 31-DEC-18 1600

NAVIGATIONAL WARNING TO ALL CONCERNED:

REF (A) TURKISH NOTAM A6730/17 (290735 EUECYIYN DEC 17)

AND TURKISH NOTAM REQUEST MESSAGE 231309 LTAAYNYX DEC 2017.

REF (B) GREEK COORDINATION MESSAGE 281130 LGACYAYC DEC 2017.

THIS NOTAM IS ISSUED TO STATE THAT THE REF (A) TURKISH NOTAM  
A6730/17 LTAAYNYX (290735 EUECYIYN DEC 2017) IS NULL AND VOID  
SINCE IT REFERS TO TURKISH MILITARY ACTIVITIES WITHIN ATHINAI FIR  
WHERE THE ONLY COMPETENT AUTHORITY TO PROMULGATE NOTAMS IN  
ACCORDANCE WITH ICAO RULES AND REGULATIONS IS THE HELLENIC CIVIL  
AVIATION AUTHORITY THROUGH ITS APPROPRIATE AIS UNIT AND THE ONLY  
RESPONSIBLE AUTHORITY FOR THE SAFETY OF THE AIR TRAFFIC IS THE  
HELLENIC CAA THROUGH THE ATS UNITS.

AS HAS BEEN CONSISTENTLY NOTED IN THE PAST, AND WITH THE REF (B)  
GREEK MESSAGE 281130 LGACYAYC DEC 2017, TO TURKEY, PARTS OF THE  
AREA MENTIONED IN TURKISH NOTAM A6730/17 EUECYIYN OVERLAP AREAS OF  
NATIONAL SOVEREIGNTY OF GREECE.

FURTHERMORE THE TURKISH REQUEST ENTAILS LONG-TERM RESERVATION OF  
AIRSPACE CONTRARY TO THE RELEVANT ICAO RECOMMENDATIONS.

CONSEQUENTLY, THE AREA AS REQUESTED IS NOT AVAILABLE.

FOR THE ABOVE MENTIONED REASONS THE TURKISH NOTAM A6730/17 (290735  
EUECYIYN DEC 2017) IS NULL AND VOID AND NOT APPLICABLE TO ATHINAI  
FIR.

A3480/17 VALID: 02-JAN-18 0500 - 31-DEC-18 1600

REF (A) TURKISH NOTAM A6734/17 (290810 EUECYIYN DEC 2017)

AND TURKISH NOTAM REQUEST MESSAGE 231325 LTAAYNYX DEC 2017.

REF (B) GREEK COORDINATION MESSAGE 281113 LGACYAYC DEC 2017.

NAVIGATIONAL WARNING TO ALL CONCERNED:

THIS NOTAM IS ISSUED TO STATE THAT THE REF (A) TURKISH NOTAM  
A6734/17 (290810 EUECYIYN DEC 2017) IS NULL AND VOID SINCE IT  
REFERS TO TURKISH MILITARY ACTIVITIES WITHIN ATHINAI FIR WHERE THE  
ONLY COMPETENT AUTHORITY TO PROMULGATE NOTAMS IN ACCORDANCE WITH  
ICAO RULES AND REGULATIONS IS THE HELLENIC CIVIL AVIATION  
AUTHORITY THROUGH ITS APPROPRIATE AIS UNIT AND THE ONLY  
RESPONSIBLE AUTHORITY FOR THE SAFETY OF THE AIR TRAFFIC IN THE  
AREA IS THE HELLENIC CAA THROUGH THE ATS UNITS.

AS HAS BEEN CONSISTENTLY NOTED IN THE PAST AND WITH THE REF (B)  
281113 LGACYAYC DEC 2017 GREEK COORDINATION MESSAGE TO TURKEY,  
PARTS OF THE AREA MENTIONED IN TURKISH NOTAM A6734/17 OVERLAP  
AREAS OF NATIONAL SOVEREIGNTY OF GREECE.

FURTHERMORE THE TURKISH REQUEST ENTAILS LONG-TERM RESERVATION OF  
AIRSPACE CONTRARY TO THE RELEVANT ICAO RECOMMENDATIONS.

MOREOVER THE REQUESTED EXERCISE AREA AFFECTS PART OF R19 AND L995  
INTERNATIONAL AIRWAYS AS WELL AS DOMESTIC AIR TRAFFIC.

CONSEQUENTLY, THE AREA AS REQUESTED IS NOT AVAILABLE.

FOR THE ABOVE MENTIONED REASONS THE TURKISH NOTAM A6734/17 (290810  
EUECYIYN DEC 2017) IS NULL AND VOID AND NOT APPLICABLE  
TO ATHINAI FIR.

A3483/17 VALID: 02-JAN-18 0500 - 31-DEC-18 1600

REF (A) TURKISH NOTAM A6739/17 (290904 EUECYIYN DEC 2017)

AND TURKISH NOTAM REQUEST MESSAGE 231321 LTAAYNYX DEC 2017.

REF (B) GREEK COORDINATION MESSAGE 281110 LGACYAYC DEC 2017.



NAVIGATIONAL WARNING TO ALL CONCERNED:

THIS NOTAM IS ISSUED TO STATE THAT THE REF (A) TURKISH NOTAM A6739/17 (290904 EUECYIYN DEC 2017) IS NULL AND VOID SINCE IT REFERS TO TURKISH MILITARY ACTIVITIES WITHIN ATHINAI FIR WHERE THE ONLY COMPETENT AUTHORITY TO PROMULGATE NOTAMS IN ACCORDANCE WITH ICAO RULES AND REGULATIONS IS THE HELLENIC CIVIL AVIATION AUTHORITY THROUGH ITS APPROPRIATE AIS UNIT AND THE ONLY RESPONSIBLE AUTHORITY FOR THE SAFETY OF THE AIR TRAFFIC IS THE HELLENIC CAA THROUGH THE ATS UNITS.

AS HAS BEEN CONSISTENTLY NOTED IN THE PAST, AND WITH THE REF (B) 281110 LGACYAYC DEC 2017 GREEK COORDINATION MESSAGE TO TURKEY, PARTS OF THE AREA MENTIONED IN TURKISH NOTAM A6739/17 EUECYIYN OVERLAP AREAS OF NATIONAL SOVEREIGNTY OF GREECE.

FURTHERMORE, THE TURKISH REQUEST ENTAILS LONG-TERM RESERVATION OF AIRSPACE CONTRARY TO THE RELEVANT ICAO RECOMMENDATIONS.

MOREOVER, THE REQUESTED EXERCISE AREA OVERLAPS PART OF LIMNOS TMA AND IT ALSO AFFECTS PART OF G33 INTERNATIONAL AIRWAY AS WELL AS DOMESTIC AIR TRAFFIC.

CONSEQUENTLY, THE AREA AS REQUESTED IS NOT AVAILABLE.

FOR THE ABOVE MENTIONED REASONS THE TURKISH NOTAM A6739/17 (290904 EUECYIYN DEC 2017) IS NULL AND VOID AND NOT APPLICABLE TO ATHINAI FIR.

A3485/17 VALID: 02-JAN-18 0500 - 31-DEC-18 1600

REF (A) GREEK NOTAM A3479/17 LGGGYNYX.

REF (B) TURKISH NOTAMS A6750/17 AND A6730/17 LTAAYNYX (291230 AND 290735 EUECYIYN DEC 2017).

NAVIGATIONAL WARNING TO ALL CONCERNED:

THIS NOTAM IS ISSUED TO STATE THAT THE REF (B) TURKISH NOTAMS A6750/17 AND A6730/17 LTAAYNYX (291230 AND 290735 EUECYIYN DEC 2017), ARE NULL AND VOID SINCE THEY REFER TO TURKISH MILITARY ACTIVITIES

WITHIN ATHINAI FIR, WHERE THE ONLY COMPETENT AUTHORITY TO PROMULGATE NOTAMS IN ACCORDANCE WITH THE INTERNATIONAL RULES AND REGULATIONS IS THE HELLENIC CAA THROUGH THE HELLENIC ATS AND AIS UNITS. FURTHERMORE, THE HELLENIC POSITIONS REGARDING THE SAID MILITARY ACTIVITIES ANNOUNCED BY REF (B) TURKISH NOTAM A6730/17 HAVE ALREADY BEEN EXPRESSED IN THE REF (A) GREEK NOTAM A3479/17 LGGGYNYX, WHICH IS THE ONLY VALID AND EFFECTIVE WITHIN ATHINAI FIR, AND THEY REMAIN UNCHANGED.

A3486/17 VALID: 02-JAN-18 0500 - 31-DEC-18 1600

REF (A) GREEK NOTAM A3480/17 LGGGYNYX.

REF (B) TURKISH NOTAMS A6751/17 AND A6734/17 LTAAYNYX (291233 AND 290810 EUECYIYN DEC 2017).

NAVIGATIONAL WARNING TO ALL CONCERNED:

THIS NOTAM IS ISSUED TO STATE THAT THE REF (B) TURKISH NOTAMS A6751/17 AND A6734/17 LTAAYNYX (291233 AND 290810 EUECYIYN DEC 2017), ARE NULL AND VOID SINCE THEY REFER TO TURKISH MILITARY ACTIVITIES

WITHIN ATHINAI FIR, WHERE THE ONLY COMPETENT AUTHORITY TO PROMULGATE NOTAMS IN ACCORDANCE WITH THE INTERNATIONAL RULES AND REGULATIONS IS THE HELLENIC CAA THROUGH THE HELLENIC ATS AND AIS UNITS. FURTHERMORE, THE HELLENIC POSITIONS REGARDING THE SAID MILITARY ACTIVITIES ANNOUNCED BY REF (B) TURKISH NOTAM A6734/17 HAVE ALREADY BEEN EXPRESSED IN THE REF (A) GREEK NOTAM A3480/17 LGGGYNYX, THEY REMAIN UNCHANGED AND THEY ARE THE ONLY VALID AND EFFECTIVE WITHIN ATHINAI FIR.

A3487/17 VALID: 02-JAN-18 0500 - 31-DEC-18 1600

REF (A) GREEK NOTAM A3483/17 LGGGYNYX.

REF (B) TURKISH NOTAMS A6752/17 AND A6739/17 LTAAYNYX (291240 AND 290904 EUECYIYN DEC 2017).

NAVIGATIONAL WARNING TO ALL CONCERNED:

THIS NOTAM IS ISSUED TO STATE THAT THE REF (B) TURKISH NOTAMS A6752/17 AND A6739/17 LTAAYNYX (291240 AND 290904 EUECYIYN DEC



2017),ARE NULL AND VOID SINCE THEY REFER TO TURKISH MILITARY ACTIVITIES

WITHIN ATHINAI FIR, WHERE THE ONLY COMPETENT AUTHORITY TO PROMULGATE NOTAMS IN ACCORDANCE WITH THE INTERNATIONAL RULES AND REGULATIONS IS THE HELLENIC CAA THROUGH THE HELLENIC ATS AND AIS UNITS. FURTHERMORE, THE HELLENIC POSITIONS REGARDING THE SAID MILITARY ACTIVITIES ANNOUNCED BY REF (B) TURKISH NOTAM A6739/17 HAVE ALREADY BEEN EXPRESSED IN THE REF (A) GREEK NOTAM A3483/17 LGGGNYX, WHICH IS THE ONLY VALID AND EFFECTIVE WITHIN ATHINAI FIR, AND THEY REMAIN UNCHANGED.

A3150/17 VALID: 21-NOV-17 0806 - UFN  
REF. AIP GREECE,PAGES ENR 3.1-16 AND ENR 3.2-9 AWY G80/UG80 AMEND TO READ IN SEGMENT ROXOL-KARPATOS VOR/DME(KPC)-NIBOX INSTEAD OF ROXOL-KARPATOS NDB(KRC)-NIBOX.

NOTE : KARPATOS VOR/DME(KPC) COORDINATES :352519NN02770849E.

A1616/17 VALID: 05-JUL-17 0945 - UFN  
REF AIP GREECE ENR 3.3 AWY L604/UL604, AT SEGMENT TRL-DILMO-PLH AMEND TO READ BI-DIRECTIONAL INSTEAD OF SOUTHBOUND ONLY.

A0790/17 VALID: 10-APR-17 2100 - UFN  
AS FROM 170410 2100UTC, OPERATION AND MANAGEMENT OF LGTS, LGKR, LGZA, LGKF, LGKV, LGKO, LGRP, LGPZ, LGMK, LGMT, LGSA, LGSK, LGSR AND LGSM AIRPORTS IS TRANFERRED TO FRAPORT GREECE SA.  
CONTACT EMAIL: ANOC(AT)FRAPORT-GREECE.COM  
SITA: ATHOOXH

A0197/17 VALID: 31-JAN-17 0845 - UFN  
SITIA VOR/DME SIT 113.300MHZ/CH80X, U/S.  
SEE NOTAMS A0193/17,A0194/17,A0195/17,A0196/17.

A0880/16 VALID: 23-APR-16 0001 - UFN  
REF RAD APPENDIX 4 AMEND TO READ:  
1.ROUTE KAVOS-GUDIS-ARLOS AVLB FOR FLIGHTS DEPARTING FM ORBI TO DTTA FL315-FL460  
2.ROUTE ARLOS-GUDIS-MAGIS AVLB FOR FLTS DEPARTING FM DTTA TO ORBI FL305-FL460  
3.AFFECTED ROUTE SEGMENTS KAVOS-GUDIS(LG5004)GUDIS-ARLOS (LG 5005,LG 5012), ARLOS-GUDIS (LG5002,LG5011)GUDIS-MAGIS(LG5003,LG 5013), 4.AVAILABLE FROM:APR 23 0001.

=====  
EXTENDED AREA AROUND DESTINATION ALTERNATE AIRPORT(S)  
=====

LIBB BRINDISI FIR/UIR  
-----

A2465/18 VALID: 16-APR-18 1506 - 17-APR-18 1900  
16 1500-0500 AND 17 1700-1900  
PESCARA CTR. APPROACH CONTROL SERVICE ASSURED ON TWR FREQUENCY 118.450MHZ.  
VFR FLIGHT MAY BE SUBJ DELAY EXCEPT OPERATIONAL AIR TRAFFIC (OAT), STATE, SAR AND HOSPITAL FLIGHTS.  
REF AIP ENR 2.1.2.32-1

A2464/18 VALID: 16-APR-18 1338 - 16-APR-18 1900  
ROMA MET FORECASTING UNIT (UPM) SER ASSURED, REPORTS FOR ASSOCIATED AD COULD NOT BE TIMELY MANNED.  
REF AIP GEN 3.5-11

W0723/18 VALID: 16-APR-18 0715 - 20-APR-18 1500  
DAILY 0715-1045 AND 1200-1500  
UNMANNED ACFT TESTING AREA 'GROTTAGLIE AREA IDS1' (SEE NOTAM W0270/18) ACTIVATED, OTHER TFC PROHIBITED DURING ACTUAL OCCUPATION. RMK: INFO ON ACTUAL OCCUPATION MAY BE REQUESTED TO GROTTAGLIE TWR/APP OR TO BRINDISI ACC/FIC  
F) SFC G) 131FT AGL

W0688/18 VALID: 13-APR-18 0600 - 12-MAY-18 1900



FRI-SUN APR 24 25 30 AND MAY 01 0600-1900  
 CIVIL PARACHUTE JUMPING EXERCISES WILL TAKE PLACE 2NM RADIUS  
 OF 432626N0133412E /LORETO-SSE ANCONA/  
 ACT SUBJ PRIOR COOR WITH PADOVA ACC/ANCONA APP  
 F) GND G) FL110  
 A2316/18 VALID: 13-APR-18 0600 - 12-MAY-18 1900  
 FRI-SUN APR 24 25 30 AND MAY 01 0600-1900  
 ATS ROUTE.  
 MNM ENR LVL ALONG FLW ATS ROUTE SEGMENTS RAISED TO FL120 DUE TO  
 CIV PJE ANNOUNCED BY NOTAM W0688/18:  
 - L612 BTN ANC-NUTRO  
 - M736 BTN ANC-UTENO  
 REF AIP ENR 3.1  
 A2366/18 VALID: 12-APR-18 1256 - UFN  
 ITALIAN OPERATORS ARE RECOMMENDED TO TAKE DUE CONSIDERATION WHEN  
 PLANNING FLIGHT OPERATIONS IN THE EASTERN MEDITERRANEAN/NICOSIA  
 FIR AREA. POSSIBLE LAUNCH OF AIRSTRIKES INTO SYRIA AND THE  
 POSSIBILITY OF INTERMITTENT DISRUPTION OF RADIO NAVIGATION  
 EQUIPMENT  
 W0621/18 VALID: 12-APR-18 1200 - 19-APR-18 2000  
 12 17 19 1200-2000 AND 18 0700-1400  
 MILITARY FIRING AREA /MURGIA PARISI VECCHIO - SW BARI/ ACTIVATED  
 REF AIP ENR 5.2.1.4-1  
 F) SFC G) 4600FT AMSL  
 W0611/18 VALID: 11-APR-18 1200 - 19-APR-18 1400  
 11 12 1200-2000 18 AND 19 0700-1400  
 MILITARY FIRING AREA /MASSERIA SIGNORITTI - NE FOGGIA/ ACTIVATED  
 REF AIP ENR 5.2.1.4-1  
 F) SFC G) 1700FT AMSL  
 W0615/18 VALID: 09-APR-18 0800 - 17-APR-18 2000  
 09 12 13 16 17 0800-2000, 10 AND 11 0700-1400  
 MILITARY FIRING AREA /TORRE DI NEBBIA - WSW BARI/ ACTIVATED  
 REF AIP ENR 5.2.1.4-2  
 F) SFC G) 5500FT AMSL  
 W0557/18 VALID: 06-APR-18 0000 - 04-JUL-18 2359  
 DAILY SR-SS PLUS30  
 CIVIL PARACHUTE JUMPING EXERCISES WILL TAKE PLACE WI AREA 1.5NM  
 RADIUS OF 424830N0135050E /CORROPOLI-NE TERAMO/  
 ACT SUBJ APPROVAL BY AND CONT RDO CONTACT WITH BRINDISI  
 ACC/PESCARA APP  
 F) GND G) FL150  
 W0494/18 VALID: 04-APR-18 0600 - 20-APR-18 1200  
 04 05 13 20 0600-1200, 06 18 0700-1100, 09-12 AND 19 0700-1400  
 MILITARY FIRING AREA /FOCE OFANTO-ESE FOGGIA/ ACTIVATED  
 REF AIP ENR 5.2.1.4-1  
 F) SFC G) 1700FT AMSL  
 W0484/18 VALID: 31-MAR-18 2201 - 30-APR-18 2159  
 MILITARY FIRING AREA /ZONA T842 - SE TARANTO/ ACTIVATED  
 REF AIP ENR 5.2.1.4-2  
 F) SFC G) 6000FT AMSL  
 A2051/18 VALID: 29-MAR-18 0826 - UFN  
 GIOIA DEL COLLE CTR. ATS COMMUNICATION FACILITIES 'GIOIA RADAR'  
 OPR HR ARE NOW: MON-FRI 0630-1830.  
 'GIOIA RADAR' ADDN AVBL FOR BASE NECESSITIES ONLY.  
 RMK: SAT SUN AND HOL NOT AVBL  
 REF AIP ENR 2.1.2.15-1  
 A1498/18 VALID: 29-MAR-18 0000 - 25-APR-18 2359  
 DATA LINK SERVICES-CPDLC (CONTROLLER-PILOT DATA LINK  
 COMMUNICATION) IMPLEMENTED AND AVBL ABOVE FL285  
 WI ROMA ACC AREA OF RESPONSIBILITY (SEE AIP ENR 2.1.1.2).  
 CHARACTERISTICS AND FEATURES ARE THOSE ALREADY DESCRIBED  
 IN AIP GEN 3.4-5 ITEM 3.8 FOR BRINDISI AND PADOVA ACC,  
 THE DATA LINK ADDRESS FOR DLIC LOG-ON IS 'LIRR'



REF AIP GEN 3.4-5  
 A1936/18 VALID: 26-MAR-18 0915 - UFN  
 AMENDOLA CTR. USE OF RADAR IN APPROACH CONTROL SERVICE.  
 1.PRIMARY SURVEILLANCE RADAR LIMITATIONS:  
 -COVERAGE IS NOT ASSURED BELOW 6000FT WITHIN SECTOR 330/040DEG  
 BEYOND 10NM FM LIBA (AMENDOLA AD) .  
 -COVERAGE IS NOT ASSURED ON SID EKTOL 5NM RWY11 IN THE SECTOR FROM  
 RDL120 AND RDL200 FROM 6,5NM AND 8,5NMM.  
 2.SECONDARY SURVEILLANCE RADAR LIMITATIONS:  
 -COVERAGE NOT ASSURED BELOW 6000FT WI SECTOR 330/040DEG BEYOND  
 10NM FM LIBA (AMENDOLA AD)

A1875/18 VALID: 26-MAR-18 0601 - 18-JUN-18 0559  
 AMENDOLA CTR. APPROACH CONTROL SERVICE OPR HR ARE NOW:  
 MON 0600-2259 TUE-THU H24 FRI 0000-1800 EXC: APR 03 0600-2259, APR  
 24 0000-1800, APR 26 0600-2259, APR 30 0600-1800, MAY 02 0600-2259  
 RMK: SAT, SUN, HOL AND DURING OTHER HR AVBL FOR BASE NECESSITIES  
 ONLY  
 REF AIP ENR 2.1.2.2-2

W0453/18 VALID: 26-MAR-18 0600 - 20-APR-18 1330  
 MON-THU 0600-1700 AND FRI 0600-1330  
 UNMANNED ACFT ACT WILL TAKE PLACE WI AREA 200M RADIUS OF  
 413155N0154218E /LIBA AD/  
 RMK: 1.ACT SHALL BE CONDUCTED PRIOR COOR AND APPROVAL BY AMENDOLA  
 TWR 2.REAL ACTIVATION OF ABOVE MENTIONED AREA WILL TAKE PLACE ON  
 TACTICAL BASIS BY AMENDOLA TWR  
 F) SFC G) 250FT AGL

A1792/18 VALID: 20-MAR-18 1655 - UFN  
 REF AIP ENR 5.3.2 'LASER BEAM/LIGHT BEAM EMISSIONS'  
 IN TABLE AT PARAGRAPH 2 DESCRIBING THE MODALITIES  
 ACCORDING TO WHICH LIGHT BEAM EMISSIONS ARE CARRIED OUT,  
 ADD THE FLW:  
 - COLUMN 1 'PLACE OF EMISSION':  
 COMUNE DI PESCARA, LOCALITA' PONTE NUOVO  
 CIRCLE RADIUS 12M CENTRED ON COORDINATES 422745N0141231E  
 - COLUMN 2 'PERIOD OF ACTIVITY':  
 SS-SR DAILY  
 - COLUMN 3 'VERTICAL LIMITS': GND/195FT AGL  
 - COLUMN 4 'REMARKS': VERTICAL WHITE LIGHT BEAMS TO ILLUMINATE THE  
 STRUCTURE OF THE BRIDGE  
 - COLUMN 6 'VALID UNTIL': UFN  
 F) SFC G) 195FT AGL

W0531/18 VALID: 20-MAR-18 0708 - UFN  
 FLW CORRIDORS AND AREA IMPLEMENTED DUE TO MIL UNMANNED  
 AIRCRAFT ACT AS FLW:  
 A ) AREA 'FREDDY'  
 LATERAL LIMITS: LINE JOINING POINTS: 405612N0144203E  
 405612N0142213E 404108N0142213E 404108N0144203E  
 405612N0144203E  
 VERTICAL LIMITS:FL100-FL200  
 B ) CORRIDOR 'TERRY-01 BIS'  
 LATERAL LIMITS: 5NM EITHER SIDE OF LINE JOINING POINTS  
 411110N0153614E 405100N0144100E  
 VERTICAL LIMITS:FL120-FL200  
 C ) CORRIDOR 'ELVY-0'  
 LATERAL LIMITS: 3NM EITHER SIDE OF LINE JOINING POINTS  
 372359N0145547E 373121N0144012E  
 VERTICAL LIMITS:GND-FL150  
 D ) CORRIDOR 'ELVY-1 HI'  
 LATERAL LIMITS: 2.5NM EITHER SIDE OF LINE JOINING POINTS  
 373121N0144012E 373723N0142723E 373852N0142707E  
 VERTICAL LIMITS:SFC-FL150  
 E ) CORRIDOR 'ELVY-2 HI'  
 LATERAL LIMITS: 2.5NM EITHER SIDE OF LINE JOINING POINTS



373852N0142707E 380208N0142302E  
 VERTICAL LIMITS:FL100-FL200  
 F ) CORRIDOR 'ELVY-3 HI'  
 LATERAL LIMITS: 5NM EITHER SIDE OF LINE JOINING POINTS  
 380208N0142302E 384927N0141034E  
 VERTICAL LIMITS:FL150-FL200  
 G ) CORRIDOR 'ELVY-4 HI'  
 LATERAL LIMITS: 5NM EITHER SIDE OF LINE JOINING POINTS  
 384927N0141034E 394400N0142000E  
 VERTICAL LIMITS:FL150-FL200  
 H ) CORRIDOR 'ELVY-5 HI'  
 LATERAL LIMITS: 5NM EITHER SIDE OF LINE JOINING POINTS  
 394400N0142000E 404200N0143200E  
 VERTICAL LIMITS:FL120-FL200

RMK 1: ABOVE MENTIONED AREA AND CORRIDORS WILL BE USED  
 IN BLOCKS OF 3 LEVELS ONLY  
 RMK 2: REAL ACTIVATION OF ABOVE MENTIONED AREA AND CORRIDORS WILL  
 TAKE PLACE ON TACTICAL BASIS UPON COORDINATION BETWEEN  
 RELEVANT MIL/CIV ATS UNITS  
 F) GND G) FL200

A1690/18 VALID: 16-MAR-18 0905 - UFN  
 FREQ 121.500MHZ (EMERG) NOT AVBL FOR BRINDISI SCCAM (ITALIAN AIR  
 FORCE COORDINATION AND CONTROL SERVICE) IN WHOLE AREA OF  
 RESPONSABILITY EXC WI 60NM RADIUS OF 403938N 0175653E  
 REF AIP ENR 2.1.1.3-2

A1567/18 VALID: 12-MAR-18 0829 - UFN  
 IFR OPERATIONS. NO CLEARANCE FOR VISUAL APPROACH AT NIGHT ISSUED  
 IN ALL CTR WHERE APPROACH CONTROL SERVICE IS PROVIDED BY ENAV  
 (ITALIAN AGENCY FOR AIR NAVIGATION SERVICES):  
 ALGHERO, ANCONA, APULIA, BERGAMO, BOLOGNA, FIRENZE, GENOVA,  
 GROTTAGLIE, LAMEZIA, LINATE, MALPENSA, NAPOLI, OLBIA, PALERMO,  
 PANTELLERIA, PARMA, PERUGIA, PESCARA, REGGIO CALABRIA, ROMA,  
 RONCHI, TORINO, VENEZIA AND VERONA.  
 ENAV UNITS PROVIDING AERODROME CONTROL SERVICE AT CAGLIARI/ELMAS,  
 CATANIA/FONTANAROSSA, COMISO, LAMPEDUSA AND TREVISO  
 AIRPORTS, WILL NOT ACCEPT COORDINATION FOR VISUAL  
 APPROACH OPERATIONS AT NIGHT  
 REF AIP ENR 1.3-1

A1412/18 VALID: 05-MAR-18 1119 - UFN  
 PARACHUTING ACTIVITIES ARE CONSIDERED IN PROGRESS UNTIL THE LAST  
 PARACHUTIST IS REPORTED ON THE GROUND. RELEVANT ATS UNIT SHALL BE  
 NOTIFIED ACCORDINGLY WITHOUT DELAY.  
 REF AIP ENR 5.5.1-1 ITEM 2.4

A1364/18 VALID: 02-MAR-18 1211 - UFN  
 OBSTACLE LIGHT UNSERVICEABLE ON LATTICE TOWER  
 DISTRICT 'TARANTO', TOWN 'TARANTO', SITE 'ISOLA DI SAN PIETRO'  
 IDENT 'T001311' COORD 402655N0170909E  
 ELEV AGL 151M/495FT, ELEV AMSL 155M/509FT  
 REF AIP ENR 5.4.1.13-49

W0291/18 VALID: 27-FEB-18 2301 - 27-MAY-18 2200  
 RESTRICTED AREA LIR308A /TERMOLI/ ACTIVATED.  
 REF AIP ENR 5.1.2-20  
 F) 7000FT AMSL G) FL165

W0293/18 VALID: 27-FEB-18 2301 - 27-MAY-18 2200  
 RESTRICTED AREA LIR309B /CASACALENDA BIS/ ACTIVATED  
 REF AIP ENR 5.1.2-21  
 F) FL165 G) FL190

W0292/18 VALID: 27-FEB-18 2301 - 27-MAY-18 2200  
 RESTRICTED AREA LIR308B /TERMOLI BIS/ ACTIVATED  
 REF AIP ENR 5.1.2-21  
 F) FL165 G) FL190

W0294/18 VALID: 27-FEB-18 2301 - 27-MAY-18 2200  
 RESTRICTED AREA LIR311 /VIESTE/ ACTIVATED



RMK: ACT SHALL BE CONDUCTED IN COOR WITH FRNG ACT OVER  
'TORRE DI NEBBIA' RANGE  
REF AIP ENR 5.1.2-22  
F) SFC G) FL080

W0295/18 VALID: 27-FEB-18 2301 - 27-MAY-18 2200  
RESTRICTED AREA LIR310 /MANFREDONIA/ ACTIVATED.  
RMK: ACT SHALL BE CONDUCTED IN COOR WITH FRNG ACT  
OVER 'TORRE DI NEBBIA' RANGE  
REF AIP ENR 5.1.2-21  
F) SFC G) FL150

W0296/18 VALID: 27-FEB-18 2301 - 27-MAY-18 2200  
RESTRICTED AREA LIR309A /CASACALENDA/ ACTIVATED  
REF AIP ENR 5.1.2-21  
F) 7000FT AMSL G) FL165

W0275/18 VALID: 26-FEB-18 0000 - 26-MAY-18 2359  
DAILY SR-SS  
CIV PARACHUTE JUMPING EXERCISES WILL TAKE PLACE WI AREA 1.5NM  
RADIUS OF 402119N0181405E /FONDONE-E LECCE/  
ACT SUBJ APPROVAL BY AND CONS RDO CONTACT WITH BRINDISI ACC  
AND PRIOR COOR WITH BRINDISI SCCAM (ITALIAN AIR FORCE COORDINATION  
AND CONTROL SERVICE)  
F) GND G) FL140

W0270/18 VALID: 19-FEB-18 0000 - UFN  
CIVIL UNMANNED AIRCRAFT TESTING ACTIVITY AREA IS IMPLEMENTED WITH  
FOLLOWING CHARACTERISTICS:  
- NAME: 'GROTTAGLIE AREA IDS 1'  
- LATERAL LIMITS: LINE JOINING FLW COORDINATES 403057N0172355E  
403058N0172354E 403101N0172403E 403058N0172404E 403057N0172355E  
- LOWER/UPPER LIMIT: SFC/131FT AGL  
- REMARKS:  
1) ABOVE DEFINED AREA WILL BE ACTIVATED UPON NOTICE BY NOTAM  
2) OTHER AIR TFC PROHIBITED DURING PERIODS OF ACTUAL OCCUPATION  
3) INFORMATION ABOUT ACTUAL OCCUPATION MAY BE REQUESTED TO  
GROTTAGLIE TWR/APP OR BRINDISI ACC/FIC.  
F) GND G) 131FT AGL

A0740/18 VALID: 06-FEB-18 1300 - UFN  
REF AIP GEN 3.1 'AERONAUTICAL INFORMATION SERVICES'  
ITEM 1 'RESPONSIBLE SERVICES' PARAGRAPH 'ATS REPORTING OFFICE',  
REFERRING TO 'ARO-CBO MILANO', THE GROUPING OF BOTH PHONE AND  
FAX NUMBERS FOR SERVED AERODROMES IS CANCELLED.  
COLLECTIVE NUMBERS ARE IMPLEMENTED FOR CONTACTING 'ARO-CBO MILANO'  
AS FLW:  
- PHONE NUMBER 199199276 (199199ARO) OR +390271020019, ALL  
COMMUNICATIONS FM/TO ABOVE MENTIONED PHONE NUMBERS WILL BE  
AUTOMATICALLY LOGGED  
- FAX NUMBER: +390270143220

C0112/18 VALID: 05-FEB-18 1225 - UFN  
TESTO ITALIANO:  
REF AIP GEN 1.5 'STRUMENTAZIONE AEREA, EQUIPAGGIAMENTO E DOCUMENTI  
DI VOLO'  
ITEM 1 'EQUIPAGGIAMENTO PER LE COMUNICAZIONI'  
PARAGRAFO 1.3 'SPAZIATURA CANALI VHF AD 8.33KHZ'  
CAMBIARE IL TERZO CAPOVERSO COME SEGUE:  
IN ATTESA DI APPROVAZIONE UE AI SENSI DEL REGOLAMENTO (UE)  
1079/2012 ARTICOLO 14.4, DAL 1 LUGLIO 2018 GLI AEROMOBILI NON  
EQUIPAGGIATI DI APPARATO RADIO CON SPAZIATURA DEI CANALI  
A 8.33KHZ POSSONO OPERARE SOLO IN QUELLE PORZIONI DELLO  
SPAZIO AEREO ITALIANO DOVE NON E' OBBLIGATORIO IL CONTATTO RADIO  
OPPURE E' UTILIZZATO UN SISTEMA DI OFFSET DELLA PORTANTE CON  
SPAZIATURA DEI CANALI A 25KHZ  
ENGLISH TEXT:  
REF AIP GEN 1.5 'AIRCRAFT INSTRUMENTS, EQUIPMENTS, AND FLIGHT  
DOCUMENTS'





ITEM 1 'COMMUNICATION EQUIPMENT' PARAGRAPH 1.3 '8.33KHZ VHF CHANNEL SPACING' CHANGE THIRD INDENT AS FLW:  
 PENDING THE UE APPROVAL IN ACCORDANCE WITH REGULATION (UE) 1079/2012 ARTICLE 14.4, FROM 1ST JULY 2018 AIRCRAFT NOT EQUIPPED WITH RADIO WITH 8.33KHZ CHANNEL SPACING CAN OPERATE ONLY IN THOSE PORTIONS OF ITALIAN AIRSPACE WHERE RADIO CONTACT IS NOT REQUIRED OR OFFSET CARRIER OPERATION WITHIN A 25KHZ CHANNEL SPACING IS USED

A0793/18 VALID: 05-FEB-18 1028 - UFN  
 PADOVA SCCAM (ITALIAN AIR FORCE COORDINATION AND CONTROL SERVICE)  
 FREQ 123.175MHZ NOT AVBL DUE TO TECR  
 REF AIP ENR 2.1.1.1-13

W0181/18 VALID: 02-FEB-18 1030 - 02-MAY-18 2030  
 MON-FRI 1030-1230 1430-1630 1830-2030 EXC APR 02 25 AND MAY 01  
 INTENSIVE MIL AIR ACT WILL TAKE PLACE WITHIN FLW AREA NAMED 'UMBRIA': 433426N0123011E 433200N0125400E 430900N0133500E 425108N0134656E 423225N0133421E 421400N0125900E 430401N0121919E 433426N0123011E /CENTRAL ITALY/  
 RMK: REAL ACTIVATION OF ABOVE MENTIONED AREA WILL TAKE PLACE PRIOR COOR WITH ROMA ACC/SCCAM (ITALIAN AIR FORCE COORDINATION AND CONTROL SERVICE)  
 F) FL240 G) FL300

A0739/18 VALID: 02-FEB-18 0630 - UFN  
 REF AIP ENR 2.1.2.22-1  
 LECCE CTR.  
 PARAGRAPH 6 'USE OF RADAR IN APPROACH CONTROL SERVICES'  
 -POINT 6.1 'RADAR SERVICE OPERATIONAL CHARACTERISTICS'  
 SUBPOINT 2) 'OPERATIVE SETTING' CHG TO READ:  
 GALATINA RADAR  
 A)PRIMARY RADAR:  
 PSR:60NM FL300.  
 B)SECONDARY SURVEILLANCE RADAR  
 (SSR):150NM FL600.  
 SUBPOINT 3) 'PRIMARY AND SECONDARY RADAR LIMITATIONS' CHG TO READ:  
 NIL  
 -POINT 6.2 'RADAR SYSTEM TECHNICAL CHARACTERISTICS'  
 SUBPOINT 1) 'RADAR SYSTEM CONSIST OF:'  
 A)PRIMARY RADAR: IN S BAND ATCR33S ENH  
 B)SECONDARY SURVEILLANCE RADAR (SSR): SIR-M5E, MODE 3/A, C, S.  
 SUBPOINT 2) 'PSR/SSR MAINTAINANCE' CHG TO READ:  
 EVERY FRI HR 1130-1830 (1030-1730)

A0349/18 VALID: 01-FEB-18 0000 - UFN  
 REF AIP ENR 5.4.1.3-17 (AIRAC 13/2017 EFFECTIVE DATE 1 FEB 2018 IN COURSE OF DISTRIBUTION)  
 OBSTACLE DISTRICT 'CROTONE' TOWN 'CIRO' SITE 'CROCIMINUTI' IDENT 'T003986' PSN COORD (WGS84) 392214N 0170023E COLUMN 'ELEV AMSL'  
 CHANGE TO READ: 497M/1631FT INSTEAD OF 478M/1568FT.  
 OTHER DATA UNCHANGED

A0600/18 VALID: 29-JAN-18 1135 - UFN  
 VISUAL APPROACH REGULATION IS AMENDED FOR FOLLOWING CTR WHERE APPROACH CONTROL SERVICE IS PROVIDED BY ITALIAN AIR FORCE: AMENDOLA, AVIANO, CAGLIARI, FROSINONE, GIOIA DEL COLLE, GRAZZANISE, LATINA, LECCE, PIACENZA, PISA, PRATICA DI MARE, TREVISO AND FOR ATZ WHERE AERODROME CONTROL SERVICE IS PROVIDED BY ITALIAN AIR FORCE (CAMERI AND GHEDI), BY FOLLOWING ADDITIONAL RESTRICTIONS:  
 VISUAL APPROACH FOR CIV ACFT:  
 - SHOULD BE REQUESTED WITHIN RELEVANT CONTROLLED AIRSPACE  
 - SHOULD BE ALLOWED DURING DAYTIME ONLY  
 - SHOULD BE ALLOWED WITH VISIBILITY OF 5KM OR MORE ONLY  
 REF AIP ENR 1.3-1

W0159/18 VALID: 25-JAN-18 1201 - UFN  
 IN ACCORDANCE WITH ARTICLE 793 AIR NAVIGATION ACTS OVERFLYING AND LANDING ON ITALIAN TERRITORY IS FORBIDDEN TO ALL AIRCRAFT



DEPARTING FROM LIBYA.

REMARK: FOLLOWING AIRCRAFT NOT AFFECTED:

- ITALIAN STATE AIRCRAFT.
- MILITARY AIRCRAFT OF OTHER NATIONS ONLY IF AUTHORIZED BY COMPETENT ITALIAN MILITARY AUTHORITY.
- STATE FLIGHTS AUTHORIZED BY ITALIAN FLIGHT STATE OFFICE (PRESIDENCY OF THE COUNCIL OF MINISTERS)

F) GND G) UNL

A0545/18 VALID: 25-JAN-18 1159 - UFN  
TAKING INTO CONSIDERATION THE RECENT ESCALATION OF LIBYAN CRISIS AND ITS CONTINUOUS EVOLUTION, ALL ITALIAN AIRCRAFT OPERATORS SHALL BE AWARE OF THE RESTRICTIONS TO HLLL AIRSPACE IMPOSED BY THE LOCAL CAA.

OVERFLIGHT THROUGH THE HLLL FIR IS PROHIBITED UNTIL FURTHER NOTICE. UNDER EXCEPTIONAL CIRCUMSTANCES, PRIOR PERMISSION TO OPERATE INTO THE HL AVAILABLE AERODROME IS REQUIRED BY ADVANCE NOTIFICATION TO THE LIBYAN CAA. THE CONTINGENCY PROCEDURES AND LIMITATIONS REPORTED IN NOTAM ISSUED BY LIBYAN CIVIL AVIATION AUTHORITY OR OTHER CIVIL AVIATION AUTHORITY ACTING ON BEHALF OF ARE MANDATORY

AND SHALL BE STRICTLY ADHERED TO.

A0196/18 VALID: 11-JAN-18 1038 - UFN  
REF AIP ENR 5.5.4.4-1 ULTRA LIGHT MACHINE ACTIVITY (ULM) WITHIN BRINDISI FIR AREA NAMED 'BAT FLY AREA' CHG VALIDITY TO READ TILL 31/12/2018.

COLUMN RMK: ADD POINT 2) AUT. (C.V. BAT FLY)

F) SFC G) 800FT AMSL

A8748/17 VALID: 27-DEC-17 1208 - UFN  
REF AIP GEN 1.5 'AIRCRAFT INSTRUMENTS, EQUIPMENTS, AND FLIGHT DOCUMENTS'  
ITEM 1 'COMMUNICATION EQUIPMENT' PARAGRAPH 1.3 '8.33 KHZ VHF CHANNEL SPACING'

CHANGE THIRD INDENT AS FLW:

PENDING THE UE APPROVAL IN ACCORDANCE WITH REGULATION (UE) 1079/2012 ARTICLE 14.4, FROM 1ST JULY 2018 AIRCRAFT NOT EQUIPPED WITH RADIO WITH 8.33KHZ CHANNEL SPACING CAN OPERATE ONLY IN THOSE PORTIONS OF ITALIAN AIRSPACE WHERE RADIO CONTACT IS NOT REQUIRED OR OFFSET CARRIER OPERATION WITHIN

A 25KHZ CHANNEL SPACING IS USED

A8468/17 VALID: 13-DEC-17 1651 - UFN  
REF AIP ENR 1.1 'GENERAL RULES'  
ITEM 1 'RULES AND PROCEDURES WITHIN ITALIAN AIRSPACE' ADD NEW PARAGRAPH 1.10 'REG ENAC 'RAIT', RAIT.8015' AS FLW:  
AT CONTROLLED AERODROMES, NO ATC CLEARANCE IS ISSUED FOR OPERATIONS BELOW PUBLISHED AERODROME OPERATING MINIMA.

THE FOLLOWING PHRASEOLOGY APPLIES:

'UNABLE TO ISSUE CLEARANCE FOR LANDING (OR DEPARTURE OR APPROACH OR TAXI) DUE TO CONDITIONS BELOW AERODROME MINIMA, ADVISE INTENTIONS'. THE FOREGOING IS WITHOUT PREJUDICE TO PROVISIONS ON THE CONDUCT OF FLIGHT OPERATIONS ALLOWING COMMENCEMENT AND CONTINUATION OF APPROACH AND/OR LANDING IN SPECIFIC CIRCUMSTANCES (REGULATION UE 965/2012

A7925/17 VALID: 21-NOV-17 0832 - UFN  
REF AIP ENR 2.1.2.4-1 'APULIA CTR' PARAGRAPH 3 'ATS COMMUNICATION FACILITIES' REFERRING TO APULIA APP/RADAR FREQUENCY 122.100MHZ COMPLETELY WITHDRAWN

C0942/17 VALID: 24-OCT-17 1235 - UFN

TESTO ITALIANO:

REF AIP ENR 1.1-1 'REGOLE GENERALI' ITEM 3 'COMUNICAZIONI' PARAGRAFO 3.1 'LINGUAGGIO DA UTILIZZARE NELLE COMUNICAZIONI TERRA-BORDO-TERRA' SOTTO SEZIONE 3) CAMBIA COME SEGUE:  
SUI SEGUENTI AEROPORTI, I PILOTI IN POSSESO DELLA SPECIALIZZAZIONE DI COMPETENZA LINGUISTICA IN INGLESE, DEVONO UTILIZZARE LA LINGUA



INGLESE PER LE COMUNICAZIONI TERRA-BORDO-TERRA ANCHE QUANDO IN VOLO VFR:

- ROMA/FIUMICINO
- VENEZIA/TESSERA
- MILANO/MALPENSA
- BERGAMO/ORIO AL SERIO
- BOLOGNA/BORGO PANIGALE

ENGLISH TEXT:

REF AIP ENR 1.1-1 'GENERAL RULES' ITEM 3 'COMMUNICATIONS'  
PARAGRAPH 3.1 'LANGUAGE TO BE USED IN AIR-GROUND COMMUNICATION'  
SUB-SECTION 3) CHG AS FLW:

AT FOLLOWING AERODROMES, PILOTS WITH LANGUAGE PROFICIENCY IN ENGLISH SHALL USE THE ENGLISH LANGUAGE FOR AIR-GROUND COMMUNICATION EVEN WHEN IN VFR:

- ROMA/FIUMICINO
- VENEZIA/TESSERA
- MILANO/MALPENSA
- BERGAMO/ORIO AL SERIO
- BOLOGNA/BORGO PANIGALE

A7105/17 VALID: 24-OCT-17 1156 - UFN

REF AIP ENR 1.1-1 'GENERAL RULES' ITEM 3 'COMMUNICATIONS'  
PARAGRAPH 3.1 'LANGUAGE TO BE USED IN AIR-GROUND COMMUNICATION'  
SUB-SECTION 3) CHG TO READ:

AT FOLLOWING AERODROMES, PILOTS WITH LANGUAGE PROFICIENCY IN ENGLISH SHALL USE THE ENGLISH LANGUAGE FOR AIR-GROUND COMMUNICATION EVEN WHEN IN VFR:

- ROMA/FIUMICINO
- VENEZIA/TESSERA
- MILANO/MALPENSA
- BERGAMO/ORIO AL SERIO
- BOLOGNA/BORGO PANIGALE

A5782/17 VALID: 31-AUG-17 1509 - UFN

REF AIP ENR 5.4.1.13-18  
REGION 'PUGLIA' - DISTRICT 'FOGGIA' - TOWN 'CERIGNOLA' -  
SITE 'POZZO MARANO'

OBSTACLE AEOLIC PROPELLER IDENT:

T003942 - T003943 - T003944 - T003945 - T003946 - T003947

MODIFY COLUMN 13 NIGHT ICAO SIGNAL TO READ YES INSTEAD OF NO

A3948/17 VALID: 16-JUN-17 2126 - UFN

REF AIP ENR 1.11-1 'ADDRESSING OF FLIGHT PLAN MESSAGES'

ADD THE FOLLOWING:

1. FPL AND ASSOCIATED MSG FOR VFR/GAT AND/OR MIXED FLIGHT RULES (Z) FLT DEPARTING FM AN AERODROME FOR WHICH AN 'ARO-CBO' (ARO-CENTRAL BRIEFING OFFICE) IS THE JURISDICTIONAL ATS REPORTING OFFICE, SHALL BE ADDRESSED SOLELY TO THE RELEVANT ARO-CBO (EITHER ROMA 'LIRFZPZX' OR MILANO 'LIMLZPZX') WHICH WILL BE RESPONSIBLE FOR VALIDATING AND DISTRIBUTING THEM TO APPROPRIATE ATS UNIT.
  2. FOR FPL AND ASSOCIATED MESSAGES RELATED TO VFR AND/OR MIXED FLIGHT RULES (Y OR Z) FLT IF THE WHOLE IFR PART OF THE FLIGHT IS PLANNED OUTSIDE ITALIAN FIR, ICAO AFTN ADDRESS 'LIIRZEXX' SHALL BE ADDED TO THE RECIPIENTS DISTRIBUTION LIST PRESCRIBED BY ICAO DOC 4444 ATM501, UNLESS THE IFPS (INTEGRATED INITIAL FPL PROCESSING SYSTEM) PROCEDURE FOR FPL RE-ADDRESSING IS APPLIED.
- RMK: FPL RELATED TO EACH VFR AND/OR MIXED FLIGHT RULES (Z) STAGE OF A FLT THROUGH INTERMEDIATE STOPS SHALL BE ADDRESSED SOLELY TO THE ARO ASSOCIATED TO THE DEPARTURE AERODROME OF THAT STAGE

A3548/17 VALID: 05-JUN-17 1330 - UFN

REF AIP ENR 2.1.3-1 ITEM 2.1.3 'MILITARY AERODROME TRAFFIC ZONE OF AIRPORTS/HELIPORTS NOT OPEN TO CIVIL TRAFFIC'

POINT 12 'LECCE'

BOX 12.2 'ATS COMMUNICATION FACILITIES'

FOR ALL SERVICES MODIFY COLUMN 4 'OPERATIONAL HOURS' AS FLW:

MON-FRI 0630-1730 (0530-1630)



=====  
AREA ENROUTE DEPARTURE - DESTINATION  
=====

LIMM MILAN FIR/UIR  
-----

A2464/18 VALID: 16-APR-18 1338 - 16-APR-18 1900  
ROMA MET FORECASTING UNIT (UPM) SER ASSURED, REPORTS FOR  
ASSOCIATED AD COULD NOT BE TIMELY MANNED.  
REF AIP GEN 3.5-11

A2463/18 VALID: 16-APR-18 1310 - UFN  
REF AIP ENR 2.1.2.5-1 'AVIANO CTR' ITEM 2 'DIMENSIONS AND  
CLASSIFICATION' BOX 1 'DESIGNATION AND LATERAL LIMITS' ZONE '3'  
CHG COLUMN 4 'REMARKS' TO READ:  
1) CIVIL AIR TRAFFIC MAY REQUEST CLEARANCE TO CROSS AVIANO CTR  
(WHEN ACTIVE) ON FREQ 120.125MHZ SPECIFYING ENTRY POINT, ROUTING  
AND LEVEL/ALTITUDE. AVIANO APP MAY CHANGE ROUTING/LEVEL AT ANY  
TIME AS NECESSARY.  
2) AIRSPACE CLASSIFICATION IS DOWNGRADED TO 'G' WHEN AVIANO CTR IS  
NOT ACTIVE, FRI 1200-2100 (1100-2000) AND SAT 0730-1900  
(0630-1800). INFORMATION ON STATUS OF ACTIVATION OF AVIANO CTR ARE  
AVAILABLE FROM AVIANO APP ON FREQ 120.125MHZ OR PADOVA FIC ON FREQ  
124.150MHZ OUT OF AVIANO APP OPERATIONAL HOURS.  
DURING AIRSPACE CLASSIFICATION 'G' FIS AND ALRS PROVIDED BY PADOVA  
ACC.  
3) ARR AND DEP INSTRUMENT PROCEDURES TO/FM LIPI AD ARE PARTIALLY  
DEVELOPED OUTSIDE CONTROLLED AIRSPACE WHEN AVIANO CTR IS NOT  
ACTIVE

A2462/18 VALID: 16-APR-18 1307 - UFN  
REF AIP ENR 2.1.2.5-1 'AVIANO CTR' ITEM 2 'DIMENSIONS AND  
CLASSIFICATION' BOX 1 'DESIGNATION AND LATERAL LIMITS' ZONE  
'1','2','4','5' AND '6' CHG COLUMN 4 'REMARKS' TO READ:  
1) CIVIL AIR TRAFFIC MAY REQUEST CLEARANCE TO CROSS AVIANO CTR  
(WHEN ACTIVE) ON FREQ 120.125MHZ SPECIFYING ENTRY POINT, ROUTING  
AND LEVEL/ALTITUDE. AVIANO APP MAY CHANGE ROUTING/LEVEL AT ANY  
TIME AS NECESSARY.  
2) AIRSPACE CLASSIFICATION IS DOWNGRADED TO 'G' WHEN AVIANO CTR IS  
NOT ACTIVE. INFORMATION ON STATUS OF ACTIVATION OF AVIANO CTR ARE  
AVAILABLE FROM AVIANO APP ON FREQ 120.125MHZ OR PADOVA FIC ON FREQ  
124.150MHZ OUT OF AVIANO APP OPERATIONAL HOURS.  
DURING AIRSPACE CLASSIFICATION 'G' FIS AND ALRS PROVIDED BY PADOVA  
ACC  
3) ARR AND DEP INSTRUMENT PROCEDURES TO/FM LIPI AD ARE PARTIALLY  
DEVELOPED OUTSIDE CONTROLLED AIRSPACE WHEN AVIANO CTR IS NOT  
ACTIVE

W0767/18 VALID: 16-APR-18 1214 - UFN  
HAS BEEN REPORTED BTN VIAREGGIO (435158N0101500 AND MASSAROSA  
(435220N0102015  
PISA CTR.  
UNAUTHORIZED LASER BEAM EMISSION POINTED TO ACFT  
APPROACHING LIRP (PISA AD) HAS BEEN REPORTED BTN VIAREGGIO  
(435158N0101500E) AND MASSAROSA (435220N0102015E) AND ALONG  
THE SHORELINE BTN LIVORNO (433255N0101838E) AND VIAREGGIO  
FM GND TO 10000FT AGL  
F) GND G) 10000FT AGL

A2419/18 VALID: 16-APR-18 0700 - 18-APR-18 1600  
RONCHI CTR. APPROACH CONTROL SER AVBL WITHOUT RADAR DUE TO  
APPARATUS ON MAINT.  
REF AIP ENR 2.1.2.39-1

W0655/18 VALID: 16-APR-18 0600 - 30-APR-18 2000  
16 17 23 24 26 27 AND 30 0600-2000  
MILITARY FIRING AREA /PIAN DELL'ALPE - W TORINO/ ACTIVATED



REF AIP ENR 5.2.1.1-2  
 F) SFC G) 9400FT AMSL  
 W0652/18 VALID: 16-APR-18 0400 - 11-MAY-18 1800  
 DAILY 0400-1800  
 TEMPORARY SEGREGATED AREAS ACTIVATED: 454606N0132209E  
 454608N0132217E 454606N0132219E 454604N0132216E 454603N0132210E  
 454606N0132209E /AQUILEIA - S UDINE/ DUE TO CIV UNMANNED ACFT  
 ACTIVITY  
 RMK: ACT SUBJ PRIOR COOR WITH RONCHI TWR  
 F) GND G) 200FT AGL  
 W0593/18 VALID: 15-APR-18 1800 - 18-APR-18 2210  
 DAILY 1800-2210  
 FIREWORKS DISPLAY WILL TAKE PLACE WI AREA 100M RADIUS OF  
 435856N0124130E /MISANO-SE RIMINI/ ELEV 328FT AGL  
 RMK: ACT SUBJ APPROVAL BY RIMINI TWR  
 F) GND G) 328FT AGL  
 W0608/18 VALID: 15-APR-18 1800 - 18-APR-18 2210  
 DAILY 1800-2210  
 FIREWORKS DISPLAY WILL TAKE PLACE WI AREA 100M RADIUS OF  
 435856N0124130E /MISANO - SE RIMINI/ ELEV 328FT AGL  
 RMK: ACT SUBJ APPROVAL BY RIMINI TWR  
 F) GND G) 328FT AGL  
 W0693/18 VALID: 14-APR-18 1700 - 23-APR-18 2359  
 DAILY 1700-2359  
 LIGHT BEAM EMISSIONS WILL TAKE PLACE WI AREA 4M RADIUS OF  
 452901N0091126E /MILANO TOWN/  
 F) GND G) 1600FT AGL  
 W0613/18 VALID: 14-APR-18 0700 - 30-APR-18 1600  
 SAT-MON 0700-1600  
 ASCENT OF FREE BALLOONS (CATEGORY LIGHT) FOR RADIOSOUNDING WILL  
 TAKE PLACE PSN 444425N0101028E /CORTE DI GIAROLA COLLECCHIO - SW  
 PARMA/  
 F) GND G) UNL  
 A2404/18 VALID: 13-APR-18 0744 - UFN  
 RIVOLTO NDB 'RIV' FREQ 371.00KHZ UNSERVICEABLE  
 REF AIP ENR 4.1.2-3  
 A2316/18 VALID: 13-APR-18 0600 - 12-MAY-18 1900  
 FRI-SUN APR 24 25 30 AND MAY 01 0600-1900  
 ATS ROUTE.  
 MNM ENR LVL ALONG FLW ATS ROUTE SEGMENTS RAISED TO FL120 DUE TO  
 CIV PJE ANNOUNCED BY NOTAM W0688/18:  
 - L612 BTN ANC-NUTRO  
 - M736 BTN ANC-UTENO  
 REF AIP ENR 3.1  
 W0729/18 VALID: 13-APR-18 0000 - 19-APR-18 2359  
 DAILY SR-SS  
 TEMPORARY SEGREGATED AREA 434338N0102328E 434337N0102411E  
 434318N0102409E 434319N0102329E 434338N0102328E /PISA TOWN/  
 DUE TO CIV UNMANNED ACFT ACTIVITY  
 RMK: ACT SUBJ PRIOR COOR WITH PISA TWR  
 F) GND G) 328FT AGL  
 A2366/18 VALID: 12-APR-18 1256 - UFN  
 ITALIAN OPERATORS ARE RECOMMENDED TO TAKE DUE CONSIDERATION WHEN  
 PLANNING FLIGHT OPERATIONS IN THE EASTERN MEDITERRANEAN/NICOSIA  
 FIR AREA. POSSIBLE LAUNCH OF AIRSTRIKES INTO SYRIA AND THE  
 POSSIBILITY OF INTERMITTENT DISRUPTION OF RADIO NAVIGATION  
 EQUIPMENT  
 W0620/18 VALID: 12-APR-18 0600 - 18-APR-18 2000  
 12 AND 18 0600-2000  
 MILITARY FIRING AREA /GAD-W TORINO/ ACTIVATED  
 REF AIP ENR 5.2.1.1-1  
 F) SFC G) 6400FT AMSL  
 A2320/18 VALID: 11-APR-18 1044 - UFN





MIL PARACHUTE JUMPING EXERCISES WILL TAKE PLACE WI AREA 1NM RADIUS OF 440520N0095920E /SARZANA-LIQW AD/  
 F) SFC G) FL130  
 W0486/18 VALID: 03-APR-18 0600 - 26-APR-18 2200  
 TUE WED 0600-1600 AND THU 0600-2200 EXC APR 25  
 MILITARY FIRING AREA /CANDELO MASAZZA-NW VERCELLI/ ACTIVATED  
 REF AIP ENR 5.2.1.1-1  
 F) SFC G) 1500FT AGL  
 W0498/18 VALID: 03-APR-18 0600 - 30-APR-18 1600  
 MON-THU 0600-1000 AND 1200-1600 EXC APR 25  
 MILITARY FIRING AREA /RIO RIBA'-SSW PIACENZA/ ACTIVATED  
 REF AIP ENR 5.2.1.1-2  
 F) SFC G) 3700FT AMSL  
 W0499/18 VALID: 03-APR-18 0600 - 30-APR-18 2100  
 MON-FRI 0600-2100 EXC APR 25 AND 27  
 MILITARY FIRING AREA /CAO MALNISIO - NNW PORDENONE/ ACTIVATED  
 REF AIP ENR 5.2.1.2-1  
 F) SFC G) 3500FT AMSL  
 W0500/18 VALID: 03-APR-18 0600 - 30-APR-18 1600  
 03 06 13 16 23 27 AND 30 0600-1600  
 MIL UNMANNED ACFT ACTIVITY WILL TAKE PLACE WI FLW AREA:  
 460342N0124347E 460419N0124542E 460355N0124730E 460320N0124847E  
 460018N0124729E 460030N0124341E 460342N0124347E (LATERAL LIMITS OF  
 CELLINA MEDUNA FIRING AREA) /NE PORDENONE/  
 RMK: ACT SUBJ PRIOR COOR WITH AVIANO APP  
 F) GND G) 500FT AGL  
 W0540/18 VALID: 03-APR-18 0600 - 17-APR-18 2000  
 03 04 09 10 AND 17 0600-2000  
 MILITARY PARACHUTE JUMPING EXERCISES WILL TAKE PLACE WI AREA 2.5NM  
 RADIUS OF 460707N0124415E /MANIAGO - NNE PORDENONE/  
 RMK: ACT SUBJ APPROVAL BY AND CONS RDO CONTACT WITH AVIANO APP  
 F) SFC G) 4000FT AMSL  
 W0617/18 VALID: 03-APR-18 0600 - 27-APR-18 2100  
 03-06 10-13 17-20 24 26 AND 27 0600-2100  
 MILITARY FIRING AREA /CLOU NEF - W AOSTA/ ACTIVATED  
 REF AIP ENR 5.2.1.1-1  
 F) SFC G) 6200FT AMSL  
 W0485/18 VALID: 03-APR-18 0500 - 29-JUN-18 2200  
 MON-FRI 0500-2200 EXC MAY 01  
 FIRING ACT WILL TAKE PLACE WI AREA 1.5NM RADIUS OF 440324N0094936E  
 /MUZZERONE-SE LA SPEZIA/  
 F) SFC G) 5000FT AGL  
 W0623/18 VALID: 03-APR-18 0000 - 15-MAY-18 2359  
 MON-FRI SR-SS EXC APR 25 AND MAY 01  
 UNMANNED ACFT ACTIVITY WILL TAKE PLACE WI FLW AREA:  
 463226N0111504E 463225N0111502E 463226N0111500E 463225N0111458E  
 463224N0111453E 463222N0111453E 463222N0111456E 463221N0111457E  
 463221N0111458E 463222N0111458E 463222N0111459E 463222N0111500E  
 463222N0111501E 463222N0111503E 463219N0111503E 463219N0111505E  
 463221N0111506E 463223N0111505E 463226N0111507E 463226N0111505E  
 463226N0111504E  
 /TERLANO - NW BOLZANO/  
 F) GND G) 15FT AGL  
 W0577/18 VALID: 02-APR-18 0000 - 16-APR-18 2359  
 MON-THU SR-SS  
 TEMPORARY SEGREGATED AREAS ACTIVATED 600M RADIUS OF FLW SITES WI  
 REGGIO EMILIA TOWN DUE TO CIV UNMANNED ACFT ACTIVITY:  
 AREA 1: 444206N0103601E  
 AREA 2: 444330N0103818E  
 RMK: ACT SUBJ PRIOR COOR WITH REGGIO EMILIA TWR  
 F) GND G) 165FT AGL  
 W0596/18 VALID: 31-MAR-18 0800 - 24-JUN-18 2359  
 SAT SUN APR 25 AND MAY 01 0800-SS



CIVIL PARACHUTE JUMPING EXERCISES WILL TAKE PLACE WI AREA 2NM  
 RADIUS OF 442449N0100038E /LAGDEI-SSW PARMA/  
 ACT SUBJ APPROVAL BY AND CONS RDO CONTACT WITH MILANO ACC/FIC  
 F) GND G) FL090  
 W0594/18 VALID: 31-MAR-18 0700 - 24-JUN-18 2359  
 SAT SUN APR 25 AND MAY 01 0700-SS  
 CIVIL PARACHUTE JUMPING EXERCISES WILL TAKE PLACE WI AREA 2NM  
 RADIUS OF 442829N0101045E /SCHIA DI TIZZANO VALPARMA - S PARMA/  
 ACT SUBJ APPROVAL BY AND CONT RDO CONTACT WITH MILANO ACC/FIC  
 F) GND G) FL090  
 W0627/18 VALID: 31-MAR-18 0700 - 24-JUN-18 2359  
 SAT SUN APR 25 AND MAY 01 0700-SS  
 CIV PARACHUTE JUMPING EXERCISES WILL TAKE PLACE WI AREA 2NM RADIUS  
 OF 443630N0102030E /CAZZOLA DI TRAVERSETOLO - SW PARMA/ RMK: ACT  
 SUBJ APPROVAL BY AND CONS RDO CONTACT WITH MILANO ACC/FIC F) GND  
 G) FL090  
 A1498/18 VALID: 29-MAR-18 0000 - 25-APR-18 2359  
 DATA LINK SERVICES-CPDLC (CONTROLLER-PILOT DATA LINK  
 COMMUNICATION) IMPLEMENTED AND AVBL ABOVE FL285  
 WI ROMA ACC AREA OF RESPONSIBILITY (SEE AIP ENR 2.1.1.2).  
 CHARACTERISTICS AND FEATURES ARE THOSE ALREADY DESCRIBED  
 IN AIP GEN 3.4-5 ITEM 3.8 FOR BRINDISI AND PADOVA ACC,  
 THE DATA LINK ADDRESS FOR DLIC LOG-ON IS 'LIRR'  
 REF AIP GEN 3.4-5  
 A1990/18 VALID: 27-MAR-18 0727 - UFN  
 ADVANCED ULTRA LIGHT MACHINES ARE NOT ALLOWED TO ENTER ATZ OF  
 FOLLOWING AERODROMES: LIML (MILANO/LINATE), LIMC  
 (MILANO/MALPENSA), LIME (BERGAMO/ORIO AL SERIO), LIRF  
 (ROMA/FIUMICINO) AND LIPZ (VENEZIA/TESSERA)  
 REF AIP ENR 1.1-19  
 W0367/18 VALID: 26-MAR-18 0600 - 26-APR-18 2300  
 MAR 26 27 APR 10 17 24 0600-1100 1200-1600, MAR 28 29 APR 01 05 11  
 1218 19 26 0600-1100 1200-1600 AND 2000-2300  
 MILITARY FIRING AREA /RIVOLI BIANCHI VENZONE-N UDINE/ ACTIVATED  
 REF AIP ENR 5.2.1.2-2  
 F) SFC G) 7800FT AMSL  
 W0371/18 VALID: 26-MAR-18 0600 - 30-APR-18 1600  
 MAR 26 27 APR 03 09 10 16 17 23 24 30 0600-1100 1200-1600, MAR 28  
 2 9 APR 05 06 12 13 19 20 26 27 0600-1100 1200-1600 AND 1700-2100  
 MILITARY FIRING AREA /RIVOLI BIANCHI TOLMEZZO-N UDINE/ ACTIVATED  
 REF AIP ENR 5.2.1.2-2  
 F) SFC G) 8100FT AMSL  
 A1778/18 VALID: 26-MAR-18 0600 - 22-JUN-18 1100  
 MON-THU 0600-1600 AND FRI 0600-1100  
 PIACENZA CTR. APPROACH CONTROL SER NOT PROVIDED.  
 AIRSPACE CLASSIFICATION IS DOWNGRADED TO 'G'.  
 RMK: FIS AND ALRS PROVIDED BY MILANO FIC  
 REF AIP ENR 2.1.2.33-2  
 A1779/18 VALID: 25-MAR-18 0000 - 22-JUN-18 2359  
 MON-THU 1430-0600, FRI 1000-2359, SAT AND SUN H24  
 PIACENZA TACAN 'PIA' CH 121X OPERATIONAL STATUS MONITORING NOT  
 AVBL.  
 RMK: PILOTS ARE REQUESTED TO REPORT IF TACAN SIGNAL IS NOT  
 RECEIVED. REF AIP ENR 4.1.2-3  
 A1905/18 VALID: 23-MAR-18 1618 - UFN  
 OBST LGT ON CHIMNEYS UNSERVICEABLE.  
 DISTRICT 'MILANO' TOWN 'VAREDO' SITE 'VAREDO'  
 -IDENT T000954 COORD (WGS-84) 453530N0090853E ELEV AGL 103M/338FT  
 ELEV AMSL 278M/912FT  
 -IDENT T000955 COORD (WGS-84) 453540N0090909E ELEV AGL 114M/338FT  
 AMSL 290M/951FT  
 REF AIP ENR 5.4.1.9-4  
 W0562/18 VALID: 23-MAR-18 0734 - 20-JUN-18 2359





NATURAL PARKS AND AREA SUBJ NATURAL FAUNA PROTECTION  
 NEW AREA NAMED 'RISERVA NATURALE REGIONALE LAGO DI CORNINO'  
 OVERFLYING FORBIDDEN ACTIVITY TEMPORARILY SUSPENDED.  
 REF AIP ENR 5.6.1.6-4 (AIRAC AMDT A1/18 EFFECTIVE DATE 01 MAR 2018  
 IN COURSE OF DISTRIBUTION)  
 F) SFC G) 1000M AGL

A1791/18 VALID: 20-MAR-18 1633 - UFN  
 REF AIP ENR 5.1.1-1 'PROHIBITED AREAS'  
 NEW PROHIBITED AREA IS IMPLEMENTED WITH FLW CHARACTERISTICS:  
 -IDENTIFICATION LI P338  
 -NAME: AOSTA  
 -LATERAL LIMITS: CIRCLE OF RADIUS 0.5NM CENTRED ON 454408N0072339E  
 -LOWER LIMIT/UPPER LIMIT: GND/1500FT AGL  
 -TYPE OF ACTIVITY: PROTECTED BUILDINGS OVERFLYING INTERDICTION  
 -VALIDITY: PERM  
 REMARKS: AIR TRAFFIC PROHIBITED EXCEPT VFR TRAFFIC TO/FM AOSTA AD,  
 IFR TFC FOLLOWING PUBLISHED PROCEDURES TO/FM AOSTA AD AND  
 PARACHUTING ACT IN 'S. CHRISTOPHE AOSTA - CIV' PARACHUTING AREA  
 F) SFC G) 1500FT AGL

W0407/18 VALID: 18-MAR-18 0000 - UFN  
 TEMPORARY SEGREGATED AREA ACTIVATED 500M RADIUS OF 442949N0111437E  
 /CASALECCHIO DI RENO-W BOLOGNA/ DUE TO CIV UNMANNED ACFT ACTIVITY  
 F) GND G) 328FT AGL

A1595/18 VALID: 13-MAR-18 0845 - UFN  
 REF AIP ENR 5.1.1-1 'PROHIBITED AREAS' NEW PROHIBITED AREA IS  
 IMPLEMENTED WITH FOLLOWING CHARACTERISTICS:  
 - IDENTIFICATION: LI P61  
 - NAME: ROVIGO  
 - LATERAL LIMITS: CIRCLE OF RADIUS 0.5 NM CENTRED ON 450502.4N  
 0114847.3E  
 - UPPER LIMIT/LOWER LIMIT: GND/1500FT AGL  
 - TYPE OF ACTIVITY: PROTECTED BUILDINGS OVERFLYING INTERDICTION  
 - VALIDITY: PERM  
 REMARKS: AIR TRAFFIC PROHIBITED  
 F) SFC G) 1500FT AGL

A1567/18 VALID: 12-MAR-18 0829 - UFN  
 IFR OPERATIONS. NO CLEARANCE FOR VISUAL APPROACH AT NIGHT ISSUED  
 IN ALL CTR WHERE APPROACH CONTROL SERVICE IS PROVIDED BY ENAV  
 (ITALIAN AGENCY FOR AIR NAVIGATION SERVICES):  
 ALGHERO, ANCONA, APULIA, BERGAMO, BOLOGNA, FIRENZE, GENOVA,  
 GROTTAGLIE, LAMEZIA, LINATE, MALPENSA, NAPOLI, OLBIA, PALERMO,  
 PANTELLERIA, PARMA, PERUGIA, PESCARA, REGGIO CALABRIA, ROMA,  
 RONCHI, TORINO, VENEZIA AND VERONA.  
 ENAV UNITS PROVIDING AERODROME CONTROL SERVICE AT CAGLIARI/ELMAS,  
 CATANIA/FONTANAROSSA, COMISO, LAMPEDUSA AND TREVISO  
 AIRPORTS, WILL NOT ACCEPT COORDINATION FOR VISUAL  
 APPROACH OPERATIONS AT NIGHT  
 REF AIP ENR 1.3-1

W0314/18 VALID: 12-MAR-18 0800 - 11-MAY-18 1600  
 MAR 12-24 0800-1700 AND MAR 25-MAY 11 0700-1600  
 TEMPORARY SEGREGATED AREA ACTIVATED 434043N0101603E  
 433945N0101150E 433407N0101246E 433451N0101745E 434043N0101603E  
 /NW LIVORNO/ DUE TO CIV UNMANNED ACFT ACTIVITY  
 F) SFC G) 83FT AMSL

A1487/18 VALID: 07-MAR-18 1357 - UFN  
 REF AIP ENR 2.1.3-1 'MILITARY AERODROME TRAFFIC ZONE  
 OF AIRPORTS/HELIPORTS NOT OPEN TO CIVIL TRAFFIC'  
 CHG ITEM 15 'RIVOLTO' TO READ 'UDINE/RIVOLTO' AND REFERRING TO  
 'ATS COMMUNICATION FACILITIES' 'EMERGENCY' AND 'RIVOLTO TWR' CHG  
 COLUMN 5 'REMARKS' TO READ:  
 OTHER HOURS: - MON-FRI HO  
 - SAT, HOL AND 5 AUG NOT AVBL.  
 REFERRING TO CALL SIGN 'RIVOLTO TWR' ADD NEW FREQUENCY 126.850MHZ



WITH FLW 'OPERATIONAL HOURS' AND 'REMARKS':  
 - COLUMN 4 'OPERATIONAL HOURS': MON-THU 0730-1515 (0630-1415)  
 FRI 0730-1045 (0630-0945)  
 - COLUMN 5 'REMARKS':  
 1) OTHER HOURS: - MON-FRI HO  
 - SAT, HOL AND 5 AUG SER NOT PROVIDED.  
 2) LIMITED TO 15NM/10000FT AMSL

W0375/18 VALID: 07-MAR-18 0700 - 18-APR-18 2000  
 MAR 07 14 21 0700-2100, 28 APR 04 11 AND 18 0600-2000  
 MILITARY FIRING AREA /MONRUPINO-N TRIESTE/ ACTIVATED  
 REF AIP ENR 5.2.1.2-2  
 F) SFC G) 3500FT AMSL

W0435/18 VALID: 06-MAR-18 0923 - 31-MAY-18 2359  
 DAILY SR-SS  
 TEMPORARY SEGREGATED AREA ACTIVATED 30M RADIUS OF 454009N0121442E  
 /TREVISO TOWN/ DUE TO CIV UNMANNED ACFT ACTIVITY  
 RMK: ACT SUBJ APPROVAL BY TREVISO TWR  
 F) GND G) 132FT AGL

A1425/18 VALID: 05-MAR-18 1235 - UFN  
 REF AIP ENR 5.1.1-1 PROHIBITED AREAS NEW PROHIBITED AREA IS  
 IMPLEMENTED WITH FOLLOWING CHARACTERISTICS:  
 -IDENTIFICATION LI P118  
 -NAME: CHIAVARI  
 -LATERAL LIMITS: CIRCLE OF RADIUS 0.5NM CENTRED ON  
 441848.3N0091942.6E  
 -LOWER LIMIT/UPPER LIMIT: GND/1500FT AGL  
 -TYPE OF ACTIVITY: PROTECTED BUILDINGS OVERFLYING INTERDICTION  
 -VALIDITY: PERM  
 REMARKS: AIR TRAFFIC PROHIBITED  
 F) SFC G) 1500FT AGL

A1423/18 VALID: 05-MAR-18 1231 - UFN  
 REF AIP ENR 5.1.1-1 PROHIBITED AREAS NEW PROHIBITED AREA IS  
 IMPLEMENTED WITH FOLLOWING CHARACTERISTICS:  
 -IDENTIFICATION LI P116  
 -NAME: VERBANIA  
 -LATERAL LIMITS: CIRCLE OF RADIUS 0.5NM CENTRED ON  
 455526.8N0083259.4E  
 -LOWER LIMIT/UPPER LIMIT: GND/1500FT AGL  
 -TYPE OF ACTIVITY: PROTECTED BUILDINGS OVERFLYING INTERDICTION  
 -VALIDITY: PERM  
 REMARKS: AIR TRAFFIC PROHIBITED  
 F) SFC G) 1500FT AGL

A1421/18 VALID: 05-MAR-18 1228 - UFN  
 REF AIP ENR 5.1.1.1-9 LI P135-ASTI (QUARTO INFERIORE) CHG TO READ  
 CIRCLE OF RADIUS 0.5NM INSTEAD OF 1.0NM  
 ADD RMK: AIR TFC PROHIBITED, EXC MILITARY TFC OPERATING IN LIR101  
 -LOMELLINA ZONE  
 F) SFC G) 1500FT AGL

A1420/18 VALID: 05-MAR-18 1225 - UFN  
 REF AIP ENR 5.1.1-5 LI P143 BIELLA CHG TO READ CIRCLE OF RADIUS  
 0.5NM INSTEAD OF 1.0NM  
 F) SFC G) 1500FT AGL

A1417/18 VALID: 05-MAR-18 1204 - UFN  
 REF AIP ENR 5.1.1-1 PROHIBITED AREAS NEW PROHIBITED AREA IS  
 IMPLEMENTED WITH FOLLOWING CHARACTERISTICS:  
 -IDENTIFICATION LI P106  
 -NAME: FOSSANO  
 -LATERAL LIMITS: CIRCLE OF RADIUS 0.5 NM  
 CENTRED ON 443305.3N-0074337.8E  
 -LOWER LIMIT/UPPER LIMIT: GND/1500FT AGL  
 -TYPE OF ACTIVITY: PROTECTED BUILDINGS OVERFLYING INTERDICTION  
 -VALIDITY: PERM  
 REMARKS: AIR TRAFFIC PROHIBITED EXCEPT IFR TRAFFIC FOLLOWING



PUBLISHED PROCEDURES TO/FM CUNEO AD  
 F) SFC G) 1500FT AGL  
 A1415/18 VALID: 05-MAR-18 1159 - UFN  
 REF AIP ENR 5.1.1-1 PROHIBITED AREAS NEW PROHIBITED AREA IS  
 IMPLEMENTED WITH FOLLOWING CHARACTERISTICS:  
 -IDENTIFICATION LI P124  
 -NAME: GENOVA PONTEDECIMO  
 -LATERAL LIMITS: CIRCLE OF RADIUS 0.5 NM  
 CENTRED ON 442957.7N-0085350.8E  
 -LOWER LIMIT/UPPER LIMIT: GND/1500FT AGL  
 -TYPE OF ACTIVITY: PROTECTED BUILDINGS OVERFLYING INTERDICTION  
 -VALIDITY: PERM  
 REMARKS: AIR TRAFFIC PROHIBITED  
 F) SFC G) 1500FT AGL  
 A1414/18 VALID: 05-MAR-18 1149 - UFN  
 REF AIP ENR 5.1.1-5 LI P140 ALBA CHG TO READ CIRCLE OF RADIUS  
 0.5NM INSTEAD OF 1.0NM  
 F) SFC G) 1500FT AGL  
 A1413/18 VALID: 05-MAR-18 1144 - UFN  
 REF AIP ENR 5.1.1-1 PROHIBITED AREAS NEW PROHIBITED AREA IS  
 IMPLEMENTED WITH FOLLOWING CHARACTERISTICS:  
 -IDENTIFICATION LI P125  
 -NAME: LA SPEZIA  
 -LATERAL LIMITS: CIRCLE OF RADIUS 0.5NM CENTRED ON  
 440725.8N0095015.1E  
 -LOWER LIMIT/UPPER LIMIT: GND/1500FT AGL  
 -TYPE OF ACTIVITY: PROTECTED BUILDINGS OVERFLYING INTERDICTION  
 -VALIDITY: PERM  
 REMARKS: AIR TRAFFIC PROHIBITED  
 F) SFC G) 1500FT AGL  
 A1412/18 VALID: 05-MAR-18 1119 - UFN  
 PARACHUTING ACTIVITIES ARE CONSIDERED IN PROGRESS UNTIL THE LAST  
 PARACHUTIST IS REPORTED ON THE GROUND. RELEVANT ATS UNIT SHALL BE  
 NOTIFIED ACCORDINGLY WITHOUT DELAY.  
 REF AIP ENR 5.5.1-1 ITEM 2.4  
 W0399/18 VALID: 05-MAR-18 0700 - 01-JUN-18 2200  
 MON-FRI 0700-2200 EXC APR 02 25 AND MAY 01  
 MILITARY HELICOPTER ACTIVITY WILL TAKE PLACE WITHIN FLW AREA:  
 444650N0121713E 444908N0120445E 444929N0115129E 444400N0114800E  
 443600N0121000E 444650N0121713E /NNW RAVENNA/  
 RMK: ACT SUBJ PRIOR COOR WITH PADOVA ACC  
 F) 1500FT AMSL G) 5000FT AMSL  
 A1338/18 VALID: 05-MAR-18 0700 - 01-JUN-18 2200  
 MON-FRI 0700-2200 EXC APR 02 25 AND MAY 01  
 ATS ROUTES.  
 LOWER VERTICAL LIMIT ALONG ATS ROUTE M859 BTN CHI-LUMAV RAISED TO  
 6000FT DUE TO ACTIVITY ANNOUNCED BY NOTAM W0399/18  
 REF AIP ENR 3.1  
 W0408/18 VALID: 03-MAR-18 0000 - UFN  
 DAILY SR-SS  
 TEMPORARY SEGREGATED AREA ACTIVATED 500M RADIUS OF 442841N0111741E  
 /BOLOGNA TOWN/ DUE TO UNMANNED ACFT ACTIVITY  
 F) GND G) 328FT AGL  
 W0409/18 VALID: 03-MAR-18 0000 - UFN  
 DAILY SR-SS  
 TEMPORARY SEGREGATED AREA ACTIVATED 500M RADIUS OF 442920N0111544E  
 /CASALECCHIO DI RENO-W BOLOGNA/ DUE TO UNMANNED ACFT ACTIVITY  
 F) GND G) 50FT AGL  
 A1371/18 VALID: 02-MAR-18 1453 - UFN  
 REF AIP ENR 5.1.1-6 'PROHIBITED AREAS'  
 -COLUMN 1 'LI P159 - CUNEO'  
 CHG CIRCLE OF RADIUS TO READ 0.5NM INSTEAD OF 1NM.  
 -COLUMN 4 'REMARKS' CHG POINT 1) AS FLW:



ALL AIR TRAFFIC FORBIDDEN EXC  
 HEMS (HEL EMERG MEDICAL SER) FLT FROM/TO SANTA CROCE AND CARLE  
 CUNEO HOSPITAL AND MILITARY TRAFFIC OPERATING IN 'LI R64-CUNEO'.  
 F) SFC G) 1500FT AGL

A1370/18 VALID: 02-MAR-18 1443 - UFN  
 REF AIP ENR 5.1.1-13 'PROHIBITED AREAS' REFERRING TO  
 'LI P235 VERCELLI' CHG CIRCLE OF RADIUS TO READ 0.5NM  
 INSTEAD OF 0.3NM.  
 -IN COLUMN 4 'REMARKS' ADD RMK 1)AS FLW:  
 AIR TRAFFIC PROHIBITED, EXCEPT MILITARY TRAFFIC OPERATING IN LI  
 R101 LOMELLINA ZONE, 'AERO CLUB MARILLA RIGAZIO' CIV UNMANNED ACFT  
 ACTIVITY AND 'SCUOLA PARACADUTISMO VZONE SKYDIVE' PARACHUTING  
 ACTIVITY  
 F) SFC G) 1500FT AGL

A1369/18 VALID: 02-MAR-18 1441 - UFN  
 REF AIP ENR 5.1.1-7 'PROHIBITED AREAS' REFERRING TO 'LI P171  
 IVREA' CHG CIRCLE OF RADIUS TO READ 0.5NM INSTEAD OF 1.0NM.  
 -IN COLUMN 4 'REMARKS' ADD RMK 1) AS FLW: AIR TRAFFIC PROHIBITED,  
 EXCEPT MILITARY TRAFFIC OPERATING IN LI R83/B IVREA ZONE.  
 F) SFC G) 1500FT AGL

A1271/18 VALID: 28-FEB-18 0807 - UFN  
 FIRENZE VORTAC 'FRZ' FREQ 115.20MHZ CH99X UNSERVICEABLE  
 REF AIP ENR 4.1.1-4

W0338/18 VALID: 28-FEB-18 0700 - 25-MAY-18 2100  
 MON-FRI 0700-2100 EXC APR 02 25 AND MAY 01  
 AIR TO AIR REFUELLING WILL TAKE PLACE WI FLW AREA: 442952N0123747E  
 440355N0125813E 440846N0131253E 443448N0125217E 442952N0123747E  
 /ADRIATIC SEA-NE RIMINI/  
 RMK: REAL ACTIVATION WILL TAKE PLACE ON TACTICAL BASIS  
 F) 1000FT AMSL G) 5000FT AMSL

A1127/18 VALID: 28-FEB-18 0700 - 25-MAY-18 2100  
 MON-FRI 0700-2100 EXC APR 02 25 AND MAY 01  
 HOLDING PROCEDURE OVER 'RUKOK' INBOUND TRACK 090DEG AVBL ONLY AT  
 3000FT AMSL WITH IAS MAX 200KT DUE TO ACT ANNOUNCED BY NOTAM  
 W0338/18 REF AIP ENR 3.6.1-9

A1255/18 VALID: 27-FEB-18 1012 - 25-APR-18 2359  
 CAMERI LOCATOR 'CAM' FREQ 323.00KHZ UNSERVICEABLE  
 REF AIP ENR 4.1.2-1

A1142/18 VALID: 21-FEB-18 1614 - UFN  
 REF AIP ENR 5.1.1-1 'PROHIBITED AREAS' NEW PROHIBITED AREA IS  
 IMPLEMENTED WITH FOLLOWING CHARACTERISTICS:  
 - IDENTIFICATION: LI P79  
 - NAME: BOLZANO  
 - LATERAL LIMITS: CIRCLE OF RADIUS 0.5 NM CENTRED ON 462945.4N  
 0112056.3E  
 - UPPER LIMIT/LOWER LIMIT: GND/1500FT AGL  
 - TYPE OF ACTIVITY: PROTECTED BUILDINGS OVERFLYING INTERDICTION  
 - VALIDITY: PERM  
 REMARKS: AIR TRAFFIC PROHIBITED EXCEPT IFR TRAFFIC FOLLOWING  
 PUBLISHED INSTRUMENT PROCEDURES TO/FM BOLZANO AD  
 F) SFC G) 1500FT AGL

A1140/18 VALID: 21-FEB-18 1611 - UFN  
 REF AIP ENR 5.1.1-1 'PROHIBITED AREAS' NEW PROHIBITED AREA IS  
 IMPLEMENTED WITH FOLLOWING CHARACTERISTICS:  
 - IDENTIFICATION LI P77  
 - NAME: PORDENONE  
 - LATERAL LIMITS: CIRCLE OF RADIUS 0.5 NM CENTRED ON 455722.1N -  
 0123946.2E  
 - UPPER LIMIT/LOWER LIMIT: GND/1500 FT AGL  
 - TYPE OF ACTIVITY: PROTECTED BUILDINGS OVERFLYING INTERDICTION  
 - VALIDITY: PERM  
 REMARKS: AIR TRAFFIC PROHIBITED EXCEPT IFR TRAFFIC FOLLOWING  
 PROCEDURES TO/FM AVIANO AD AS PUBLISHED IN MILITARY AERONAUTICAL



INFORMATION PUBLICATIONS

- F) GND G) 1500FT AGL

A1138/18 VALID: 21-FEB-18 1559 - UFN

REF AIP ENR 5.1.1-1 'PROHIBITED AREAS' NEW PROHIBITED AREA IS IMPLEMENTED WITH FOLLOWING CHARACTERISTICS:

  - IDENTIFICATION LI P56
  - NAME: BELLUNO
  - LATERAL LIMITS: CIRCLE OF RADIUS 0.5 NM CENTRED ON 460838.1N - 0121322.2E
  - UPPER LIMIT/LOWER LIMIT: GND/1500 FT AGL
  - TYPE OF ACTIVITY: PROTECTED BUILDINGS OVERFLYING INTERDICTION
  - VALIDITY: PERM

REMARKS: AIR TRAFFIC PROHIBITED EXCEPT 'ASD PARACADUTISMO BELLUNO' ACTIVITY

F) GND G) 1500FT AGL
- A1137/18 VALID: 21-FEB-18 1539 - UFN

REF AIP ENR 5.1.1-1 PROHIBITED AREAS NEW PROHIBITED AREA IS IMPLEMENTED WITH FOLLOWING CHARACTERISTICS:

  - IDENTIFICATION LI P66
  - NAME: TREVISO
  - LATERAL LIMITS: CIRCLE OF RADIUS 0.5 NM CENTRED ON 454023.5N - 0121348.5E
  - UPPER LIMIT/LOWER LIMIT: GND/1500 FT AGL
  - TYPE OF ACTIVITY: PROTECTED BUILDINGS OVERFLYING INTERDICTION
  - VALIDITY: PERM

REMARKS: AIR TRAFFIC PROHIBITED EXCEPT IFR TRAFFIC FOLLOWING PROCEDURES TO/FM TREVISO AD AND ISTRANA AD AS PUBLISHED IN MILITARY AERONAUTICAL INFORMATION PUBLICATIONS

F) GND G) 1500FT AGL
- A1136/18 VALID: 21-FEB-18 1537 - UFN

REF AIP ENR 5.1.1-1 'PROHIBITED AREAS' 'LI P234 VENEZIA' LATERAL LIMITS CHG TO READ:

CIRCLE OF RADIUS 1.0NM INSTEAD OF 1.3NM

F) SFC G) 1500FT AGL
- A1135/18 VALID: 21-FEB-18 1536 - UFN

REF AIP ENR 5.1.1-1 'PROHIBITED AREAS' NEW PROHIBITED AREA IS IMPLEMENTED WITH FOLLOWING CHARACTERISTICS:

  - IDENTIFICATION: LI P105
  - NAME: TRENTO
  - LATERAL LIMITS: CIRCLE OF RADIUS 0.5 NM CENTRED ON 460736.1N 0110537.8E
  - UPPER LIMIT/LOWER LIMIT: GND/1500FT AGL
  - TYPE OF ACTIVITY: PROTECTED BUILDINGS OVERFLYING INTERDICTION
  - VALIDITY: PERM

REMARKS: AIR TRAFFIC PROHIBITED

F) SFC G) 1500FT AGL
- A1134/18 VALID: 21-FEB-18 1533 - UFN

REF AIP ENR 5.1.1-1 'PROHIBITED AREAS' 'LI P231 - TRIESTE' LATERAL LIMITS CHG TO READ:

CIRCLE OF RADIUS 0.5NM INSTEAD OF 1.0NM

F) SFC G) 1500FT AGL
- A1132/18 VALID: 21-FEB-18 1520 - UFN

REF AIP ENR 5.1.1-1 'PROHIBITED AREAS' 'LI P226 - TOLMEZZO' LATERAL LIMITS CHG TO READ : CIRCLE OF RADIUS 0.5 NM INSTEAD OF 1.0 NM

F) GND G) 1500FT AGL
- A1131/18 VALID: 21-FEB-18 1503 - UFN

REF AIP ENR 5.1.1-1 'PROHIBITED AREAS' 'LI P256 - UDINE' LATERAL LIMITS CHANGE TO READ: CIRCLE OF RADIUS 0.5NM INSTEAD OF 1.0NM

F) SFC G) 1500FT AGL
- A1086/18 VALID: 20-FEB-18 0845 - UFN

PIACENZA ATZ. ATS COMMUNICATION FACILITIES 'PIACENZA TWR' NOT PROVIDED. AIRSPACE CLASSIFICATION IS DOWNGRADED TO 'G'.



RMK: FIS AND ALRS PROVIDED BY MILANO FIC  
REF AIP ENR 2.1.3-9

W0262/18 VALID: 19-FEB-18 0830 - 19-MAY-18 1300  
FEB 19-MAR 24 0830-1400 AND MAR 25-MAY 19 0730-1300  
TEMPORARY SEGREGATED AREA ACTIVATED: 460421N0110906E  
460423N0110902E 460412N0110824E 460409N0110826E 460421N0110906E  
/TRENTO TOWN/ DUE TO CIV UNMANNED ACFT ACTIVITY  
RMK: ACT SUBJ PRIOR COOR WITH TRENTO AERODROME FLIGHT INFORMATION  
UNIT (AFIU)  
F) GND G) 200FT AGL

W0289/18 VALID: 19-FEB-18 0000 - 30-APR-18 2359  
DAILY SR-SS  
TEMPORARY SEGREGATED AREAS 500M RADIUS OF FLW SITES WI PISA TOWN:  
AREA 1: 434258N0102408E  
AREA 2: 434221N0102349E  
AREA 3: 434244N0102521E  
AREA 4: 434233N0102607E  
AREA 5: 434306N0102350E  
DUE TO CIV UNMANNED ACFT ACTIVITY  
F) GND G) 100FT AGL

W0236/18 VALID: 13-FEB-18 0800 - 26-APR-18 0830  
FEB 13-15 20-22 27 28 MAR 01 06-08 13-15 20-22 0800-0930, 27-29  
APR 03-05 10-12 17-19 24 AND 26 0700-0830  
NATIONAL AEROBATIC PATROL TRAINING ACT WI FLW AREA:  
454319N0131102E THEN CLOCKWISE ARC OF CIRCLE 3.5NM RADIUS CENTRED  
ON 454039N0130751E TO 453844N0130341E THEN 454319N0131102E  
/LIGNANO-S UDINE/  
RMK: ACT SUBJ COOR WI AVIANO APP/RONCHI APP IN COOR WITH PADOVA  
ACC F) GND G) 5000FT AMSL

A0856/18 VALID: 13-FEB-18 0800 - 26-APR-18 0830  
FEB 13-15 20-22 27 28 MAR 01 06-08 13-15 20-22 0800-0930, 27-29  
APR 03-05 10-12 17-19 24 AND 26 0700-0830  
HOLDING PROCEDURE.  
FLW RESTRICTIONS APPLY DUE TO NATIONAL AEROBATIC PATROL TRAINING  
ACT ANNOUNCED BY NOTAM W0236/18:  
1. IPINO AND OSLOP HOLDING PATTERNS SUSPENDED  
2. RON L AND VOR/DME RDL267/5NM RCH VOR/DME HOLDING PATTERN SHALL  
BE PERFORMED AT 3000FT ONLY WITH IAS MAX 185KT.  
3. NEW HOLDING VOR/DME TOWARDS THE STATION OVER POINT RDL267/14NM  
RCH VOR/DME IS IMPLEMENTED (ATC DISCRETION ONLY AND SUBJ  
SPECIFIC COOR BTN RONCHI APP AND AVIANO APP) AS FLW:  
HOLD BTN 14NM AND 19NM RCH DME, INBD TR 087DEG (RDL267 RCH  
VOR), LEFT TURN, MNM HLDG ALT 5000FT IAS MAX 200KT  
REF AIP ENR 3

W0234/18 VALID: 09-FEB-18 0900 - 30-APR-18 1800  
FEB 09-MAR 24 0900-1600 AND MAR 25-APR 30 0700-1800  
UNMANNED ACFT ACTIVITY WILL TAKE PLACE WI AREA 200M RADIUS OF  
435117N0103558E /LUNATA-E LUCCA/  
F) GND G) 165FT AGL

A0895/18 VALID: 08-FEB-18 1406 - UFN  
CHIOGGIA NDB 'CHI' FREQ 408.00KHZ NOT AVAILABLE DUE TO MAINT.  
REF AIP ENR 4.1.1-3

A0834/18 VALID: 06-FEB-18 1413 - UFN  
REF AIP ENR 2.1.2.5-1 'AVIANO CTR' ITEM 3 'COMMUNICATION  
FACILITIES' REFERRING TO SERVICES 'EMERGENCY' AND 'APP' CHG COLUMN  
5 'REMARKS' AS FLW:  
1) HR: MON-FRI 0630-2100 (0530-2000) SAT 0730-1900 (0630-1800)  
IN OTHER HR: HO, ON HOL SVC NOT PROVIDED

A0740/18 VALID: 06-FEB-18 1300 - UFN  
REF AIP GEN 3.1 'AERONAUTICAL INFORMATION SERVICES'  
ITEM 1 'RESPONSIBLE SERVICES' PARAGRAPH 'ATS REPORTING OFFICE',  
REFERRING TO 'ARO-CBO MILANO', THE GROUPING OF BOTH PHONE AND  
FAX NUMBERS FOR SERVED AERODROMES IS CANCELLED.



COLLECTIVE NUMBERS ARE IMPLEMENTED FOR CONTACTING 'ARO-CBO MILANO' AS FLW:

- PHONE NUMBER 199199276 (199199ARO) OR +390271020019, ALL COMMUNICATIONS FM/TO ABOVE MENTIONED PHONE NUMBERS WILL BE AUTOMATICALLY LOGGED
- FAX NUMBER: +390270143220

C0112/18 VALID: 05-FEB-18 1225 - UFN

TESTO ITALIANO:

REF AIP GEN 1.5 'STRUMENTAZIONE AEREA, EQUIPAGGIAMENTO E DOCUMENTI DI VOLO'

ITEM 1 'EQUIPAGGIAMENTO PER LE COMUNICAZIONI' PARAGRAFO 1.3 'SPAZIATURA CANALI VHF AD 8.33KHZ' CAMBIARE IL TERZO CAPOVERSO COME SEGUE:

IN ATTESA DI APPROVAZIONE UE AI SENSI DEL REGOLAMENTO (UE) 1079/2012 ARTICOLO 14.4, DAL 1 LUGLIO 2018 GLI AEROMOBILI NON EQUIPAGGIATI DI APPARATO RADIO CON SPAZIATURA DEI CANALI A 8.33KHZ POSSONO OPERARE SOLO IN QUELLE PORZIONI DELLO SPAZIO AEREO ITALIANO DOVE NON E' OBBLIGATORIO IL CONTATTO RADIO OPPURE E' UTILIZZATO UN SISTEMA DI OFFSET DELLA PORTANTE CON SPAZIATURA DEI CANALI A 25KHZ

ENGLISH TEXT:

REF AIP GEN 1.5 'AIRCRAFT INSTRUMENTS, EQUIPMENTS, AND FLIGHT DOCUMENTS'

ITEM 1 'COMMUNICATION EQUIPMENT' PARAGRAPH 1.3 '8.33KHZ VHF CHANNEL SPACING' CHANGE THIRD INDENT AS FLW:

PENDING THE UE APPROVAL IN ACCORDANCE WITH REGULATION (UE) 1079/2012 ARTICLE 14.4, FROM 1ST JULY 2018 AIRCRAFT NOT EQUIPPED WITH RADIO WITH 8.33KHZ CHANNEL SPACING CAN OPERATE ONLY IN THOSE PORTIONS OF ITALIAN AIRSPACE WHERE RADIO CONTACT IS NOT REQUIRED OR OFFSET CARRIER OPERATION WITHIN A 25KHZ CHANNEL SPACING IS USED

A0793/18 VALID: 05-FEB-18 1028 - UFN

PADOVA SCCAM (ITALIAN AIR FORCE COORDINATION AND CONTROL SERVICE) FREQ 123.175MHZ NOT AVBL DUE TO TECR

REF AIP ENR 2.1.1.1-13

W0181/18 VALID: 02-FEB-18 1030 - 02-MAY-18 2030

MON-FRI 1030-1230 1430-1630 1830-2030 EXC APR 02 25 AND MAY 01 INTENSIVE MIL AIR ACT WILL TAKE PLACE WITHIN FLW AREA NAMED 'UMBRIA': 433426N0123011E 433200N0125400E 430900N0133500E 425108N0134656E 423225N0133421E 421400N0125900E 430401N0121919E 433426N0123011E /CENTRAL ITALY/

RMK: REAL ACTIVATION OF ABOVE MENTIONED AREA WILL TAKE PLACE PRIOR COOR WITH ROMA ACC/SCCAM (ITALIAN AIR FORCE COORDINATION AND CONTROL SERVICE)

F) FL240 G) FL300

A0500/18 VALID: 01-FEB-18 0000 - UFN

REF AIP ENR 3.1 L614-1

ATS ROUTE L614

SEGMENT BTN CHIOGGIA VOR/DME 'CHI' AND LABIN

SHALL BE FLOWN AS FLW:

- MINIMUM FLIGHT LEVEL ODD: FL110
- MINIMUM FLIGHT LEVEL EVEN: FL100

REMARK NUMBER 1 DELETED

A0600/18 VALID: 29-JAN-18 1135 - UFN

VISUAL APPROACH REGULATION IS AMENDED FOR FOLLOWING CTR WHERE APPROACH CONTROL SERVICE IS PROVIDED BY ITALIAN AIR FORCE: AMENDOLA, AVIANO, CAGLIARI, FROSINONE, GIOIA DEL COLLE, GRAZZANISE, LATINA, LECCE, PIACENZA, PISA, PRATICA DI MARE, TREVISO AND FOR ATZ WHERE AERODROME CONTROL SERVICE IS PROVIDED BY ITALIAN AIR FORCE (CAMERI AND GHEDI), BY FOLLOWING ADDITIONAL RESTRICTIONS:

VISUAL APPROACH FOR CIV ACFT:

- SHOULD BE REQUESTED WITHIN RELEVANT CONTROLLED AIRSPACE
- SHOULD BE ALLOWED DURING DAYTIME ONLY



- SHOULD BE ALLOWED WITH VISIBILITY OF 5KM OR MORE ONLY  
REF AIP ENR 1.3-1
- A0456/18 VALID: 29-JAN-18 0830 - UFN  
HOLDING PROCEDURE ABOVE TREZZO VOR/DME 'TZO' SUSPENDED  
DUE TO TZO VOR NOT AVAILABLE  
REF AIP ENR 3.6.2-13
- A0460/18 VALID: 29-JAN-18 0830 - UFN  
HOLDING PROCEDURE SUSPENDED  
- DORIN  
- KALIK  
DUE TO TZO VOR NOT AVAILABLE  
REF AIP ENR 3.6.1
- W0102/18 VALID: 29-JAN-18 0800 - 26-APR-18 1800  
DAILY 0800-1800  
UNMANNED ACFT ACTIVITY WILL TAKE PLACE WI AREA 400M RADIUS OF  
434942N0103502E /LIQL (LUCCA TASSIGNANO AD)/  
F) GND G) 139FT AMSL
- W0159/18 VALID: 25-JAN-18 1201 - UFN  
IN ACCORDANCE WITH ARTICLE 793 AIR NAVIGATION ACTS OVERFLYING AND  
LANDING ON ITALIAN TERRITORY IS FORBIDDEN TO ALL AIRCRAFT  
DEPARTING FROM LIBYA.  
REMARK: FOLLOWING AIRCRAFT NOT AFFECTED:  
- ITALIAN STATE AIRCRAFT.  
- MILITARY AIRCRAFT OF OTHER NATIONS ONLY IF AUTHORIZED BY  
COMPETENT ITALIAN MILITARY AUTHORITY.  
- STATE FLIGHTS AUTHORIZED BY ITALIAN FLIGHT STATE OFFICE  
(PRESIDENCY OF THE COUNCIL OF MINISTERS)  
F) GND G) UNL
- A0545/18 VALID: 25-JAN-18 1159 - UFN  
TAKING INTO CONSIDERATION THE RECENT ESCALATION OF LIBYAN CRISIS  
AND ITS CONTINUOUS EVOLUTION, ALL ITALIAN AIRCRAFT OPERATORS SHALL  
BE AWARE OF THE RESTRICTIONS TO HLLL AIRSPACE IMPOSED BY THE LOCAL  
CAA.  
OVERFLIGHT THROUGH THE HLLL FIR IS PROHIBITED UNTIL FURTHER  
NOTICE. UNDER EXCEPTIONAL CIRCUMSTANCES, PRIOR PERMISSION TO  
OPERATE INTO THE HL AVAILABLE AERODROME IS REQUIRED BY ADVANCE  
NOTIFICATION TO THE LIBYAN CAA. THE CONTINGENCY PROCEDURES AND  
LIMITATIONS REPORTED IN NOTAM ISSUED BY LIBYAN CIVIL AVIATION  
AUTHORITY OR OTHER CIVIL AVIATION AUTHORITY ACTING ON BEHALF OF  
ARE MANDATORY  
AND SHALL BE STRICTLY ADHERED TO.
- A0266/18 VALID: 15-JAN-18 1508 - UFN  
REF AIP ENR 4.1.1-1 RADIO NAVIGATION AIDS - ENROUTE  
ANCONA VOR/DME 'ANC' FREQ 110.65MHZ CH 43Y COLUMN 9 'REMARKS' ADD  
AS FOLLOWS:  
DME REMOTE STATUS INDICATOR NOT AVBL
- A0204/18 VALID: 11-JAN-18 1152 - UFN  
REF AIP ENR 5.1.1-13 PROHIBITED AREAS 'LIP238 VICENZA' CHG RMK 1:  
PROHIBITED TO ALL AIR TFC EXCEPT HEL TO/FM EDERLE BARRACKS AND  
EDERLE BARRACKS MILITARY PARACHUTING ACTIVITY  
F) GND G) 1500FT AGL
- A0198/18 VALID: 11-JAN-18 1045 - UFN  
REF AIP ENR 5.5.4.2-2  
ULTRA LIGHT MACHINE ACTIVITY WITHIN MILANO FIR NAMED 'PORDENONE  
CORRIDOR A' CHG AS FLW:  
CORRIDOR 0.5NM WIDE JOINING FLW POINTS:  
-455816N0124200E,  
-460515N0125616E,  
-460952N0130422E.  
F) SFC G) 500FT AGL
- A8748/17 VALID: 27-DEC-17 1208 - UFN  
REF AIP GEN 1.5 'AIRCRAFT INSTRUMENTS, EQUIPMENTS, AND FLIGHT  
DOCUMENTS'





ITEM 1 'COMMUNICATION EQUIPMENT' PARAGRAPH 1.3 '8.33 KHZ VHF CHANNEL SPACING'

CHANGE THIRD INDENT AS FLW:

PENDING THE UE APPROVAL IN ACCORDANCE WITH REGULATION (UE) 1079/2012 ARTICLE 14.4, FROM 1ST JULY 2018 AIRCRAFT NOT EQUIPPED WITH RADIO WITH 8.33KHZ CHANNEL SPACING CAN OPERATE ONLY IN THOSE PORTIONS OF ITALIAN AIRSPACE WHERE RADIO CONTACT IS NOT REQUIRED OR OFFSET CARRIER OPERATION WITHIN

A 25KHZ CHANNEL SPACING IS USED

A8583/17 VALID: 18-DEC-17 1525 - UFN

REF AIP ENR 5.4.1.5-1

REGION 'EMILIA ROMAGNA' DISTRICT 'BOLOGNA' TOWN 'BOLOGNA' SITE 'BARBIANO' TYPE 'OBSTACLE LATTICE TOWERS' IDENT 'T000180'

MODIFY SITE AND COORD AS FOLLOW:

- COLUMN 3 'SITE': VIA BARBIANO 36 INSTEAD OF BARBIANO
- COLUMN 6 'COORD LAT': 442744N INSTEAD OF 442743N

A8468/17 VALID: 13-DEC-17 1651 - UFN

REF AIP ENR 1.1 'GENERAL RULES'

ITEM 1 'RULES AND PROCEDURES WITHIN ITALIAN AIRSPACE' ADD NEW

PARAGRAPH 1.10 'REG ENAC 'RAIT', RAIT.8015' AS FLW:

AT CONTROLLED AERODROMES, NO ATC CLEARANCE IS ISSUED FOR OPERATIONS BELOW PUBLISHED AERODROME OPERATING MINIMA.

THE FOLLOWING PHRASEOLOGY APPLIES:

'UNABLE TO ISSUE CLEARANCE FOR LANDING (OR DEPARTURE OR APPROACH OR TAXI) DUE TO CONDITIONS BELOW AERODROME MINIMA, ADVISE INTENTIONS'. THE FOREGOING IS WITHOUT PREJUDICE TO PROVISIONS ON THE CONDUCT OF FLIGHT OPERATIONS ALLOWING COMMENCEMENT AND CONTINUATION OF APPROACH AND/OR LANDING IN SPECIFIC CIRCUMSTANCES (REGULATION UE 965/2012

C0942/17 VALID: 24-OCT-17 1235 - UFN

TESTO ITALIANO:

REF AIP ENR 1.1-1 'REGOLE GENERALI' ITEM 3 'COMUNICAZIONI'

PARAGRAFO 3.1 'LINGUAGGIO DA UTILIZZARE NELLE COMUNICAZIONI

TERRA-BORDO-TERRA' SOTTO SEZIONE 3) CAMBIA COME SEGUE:

SUI SEGUENTI AEROPORTI, I PILOTI IN POSSESO DELLA SPECIALIZZAZIONE DI COMPETENZA LINGUISTICA IN INGLESE, DEVONO UTILIZZARE LA LINGUA INGLESE PER LE COMUNICAZIONI TERRA-BORDO-TERRA ANCHE QUANDO IN VOLO VFR:

- ROMA/FIUMICINO
- VENEZIA/TESSERA
- MILANO/MALPENSA
- BERGAMO/ORIO AL SERIO
- BOLOGNA/BORGIO PANIGALE

ENGLISH TEXT:

REF AIP ENR 1.1-1 'GENERAL RULES' ITEM 3 'COMMUNICATIONS'

PARAGRAPH 3.1 'LANGUAGE TO BE USED IN AIR-GROUND COMMUNICATION'

SUB-SECTION 3) CHG AS FLW:

AT FOLLOWING AERODROMES, PILOTS WITH LANGUAGE PROFICIENCY IN

ENGLISH SHALL USE THE ENGLISH LANGUAGE FOR AIR-GROUND

COMMUNICATION EVEN WHEN IN VFR:

- ROMA/FIUMICINO
- VENEZIA/TESSERA
- MILANO/MALPENSA
- BERGAMO/ORIO AL SERIO
- BOLOGNA/BORGIO PANIGALE

A7105/17 VALID: 24-OCT-17 1156 - UFN

REF AIP ENR 1.1-1 'GENERAL RULES' ITEM 3 'COMMUNICATIONS'

PARAGRAPH 3.1 'LANGUAGE TO BE USED IN AIR-GROUND COMMUNICATION'

SUB-SECTION 3) CHG TO READ:

AT FOLLOWING AERODROMES, PILOTS WITH LANGUAGE PROFICIENCY IN

ENGLISH SHALL USE THE ENGLISH LANGUAGE FOR AIR-GROUND

COMMUNICATION EVEN WHEN IN VFR:

- ROMA/FIUMICINO



- VENEZIA/TESSERA
- MILANO/MALPENSA
- BERGAMO/ORIO AL SERIO
- BOLOGNA/BORGO PANIGALE

A5781/17 VALID: 31-AUG-17 1508 - UFN

REF AIP ENR 5.4.1.20-1  
REGION 'VENETO' DISTRICT 'VENEZIA' - TOWN 'VENEZIA' - SITE  
'MESTRE' OBST LATTICE TOWER IDENT T001358

MODIFY ELEV AGL TO READ 110M/361FT INSTEAD OF 105M/344FT  
MODIFY ELEV AMSL TO READ 114M/374FT INSTEAD OF 109M/358FT

A3948/17 VALID: 16-JUN-17 2126 - UFN

REF AIP ENR 1.11-1 'ADDRESSING OF FLIGHT PLAN MESSAGES'  
ADD THE FOLLOWING:

1. FPL AND ASSOCIATED MSG FOR VFR/GAT AND/OR MIXED FLIGHT RULES (Z) FLT DEPARTING FM AN AERODROME FOR WHICH AN 'ARO-CBO' (ARO-CENTRAL BRIEFING OFFICE) IS THE JURISDICTIONAL ATS REPORTING OFFICE, SHALL BE ADDRESSED SOLELY TO THE RELEVANT ARO-CBO (EITHER ROMA 'LIRFZPZX' OR MILANO 'LIMLZPZX') WHICH WILL BE RESPONSIBLE FOR VALIDATING AND DISTRIBUTING THEM TO APPROPRIATE ATS UNIT.
  2. FOR FPL AND ASSOCIATED MESSAGES RELATED TO VFR AND/OR MIXED FLIGHT RULES (Y OR Z) FLT IF THE WHOLE IFR PART OF THE FLIGHT IS PLANNED OUTSIDE ITALIAN FIR, ICAO AFTN ADDRESS 'LIIRZEXZ' SHALL BE ADDED TO THE RECIPIENTS DISTRIBUTION LIST PRESCRIBED BY ICAO DOC 4444 ATM501, UNLESS THE IFPS (INTEGRATED INITIAL FPL PROCESSING SYSTEM) PROCEDURE FOR FPL RE-ADDRESSING IS APPLIED.
- RMK: FPL RELATED TO EACH VFR AND/OR MIXED FLIGHT RULES (Z) STAGE OF A FLT THROUGH INTERMEDIATE STOPS SHALL BE ADDRESSED SOLELY TO THE ARO ASSOCIATED TO THE DEPARTURE AERODROME OF THAT STAGE

LIBB BRINDISI FIR/UIR  
-----

Please see section EXTENDED AREA AROUND DESTINATION ALTERNATE AIRPORT(S)

LGGG HELLAS FIR/UIR  
-----

Please see section EXTENDED AREA AROUND DESTINATION



[ Crew Alert & Bulletin ]

-----  
=====

CREW ALERT  
=====

SB009/17 VALID: 26-SEP-17 0735 - UFN

SB009/17 COMPANY NOTAM  
THANKS TO A RECENT UPDATE, YOU CAN NOW SPECIFY UP TO 4 ALTERNATE AIRPORTS, COMPLETE WITH PROPER FLIGHT ROUTES FOR EACH, DIRECTLY FROM THE NEW "ALTERNATE AIRPORTS" SECTION OF THE DISPATCH OPTIONS PAGE. PLEASE NOTE THAT FOR THE MOMENT ONLY THE DEFAULT LIDO FORMAT CAN DISPLAY THESE NEW OPTIONS, THE OTHER LAYOUTS WILL BE UPDATED OVER THE COMING WEEKS.

SB007/14 VALID: 12-OCT-14 0330 - UFN

SB007/14 COMPANY NOTAM  
WHEN PLANNING A COST INDEX, 2 OPTIONS ARE AVAILABLE. PILOTS MAY EITHER SELECT A SPECIFIC COST INDEX NUMBER FROM THE LIST, OR THEY MAY SELECT "AUTO". WHEN PLANNING AN "AUTO" COST INDEX, THE SYSTEM WILL REFERENCE THE "TIME ENROUTE" OPTION AND ATTEMPT TO CHOOSE A COST INDEX WHICH CLOSELY MATCHES THIS VALUE. NOTE THAT THE "TIME ENROUTE" OPTION IS MEANT AS A GATE TO GATE TIME (AS INDICATED ON AN AIRLINE'S FLIGHT SCHEDULE, FOR EXAMPLE). IF A "TIME ENROUTE" OF 2:30 IS SELECTED, THE SYSTEM WILL SUBTRACT THE TAXI TIMES FROM THIS VALUE TO DETERMINE THE SCHEDULED AIR TIME. IT WILL THEN DETERMINE AND USE THE COST INDEX WHICH MATCHES THIS AIR TIME.

SB003/13 VALID: 13-JUL-13 0320 - UFN

SB003/13 COMPANY NOTAM  
ALL FLIGHT CREW: PLEASE PAY SPECIAL ATTENTION TO THE UNITS SELECTION WHEN GENERATING A FLIGHT PLAN. FAILURE TO IDENTIFY THE CORRECT UNITS WHEN REFUELING PRIOR TO FLIGHT CAN RESULT IN DEPARTING WITH INSUFFICIENT FUEL AND/OR AN ERRONEOUS PAYLOAD.

=====

CREW BULLETIN

NIL

===== END OF LIDO-NOTAM-BULLETIN =====

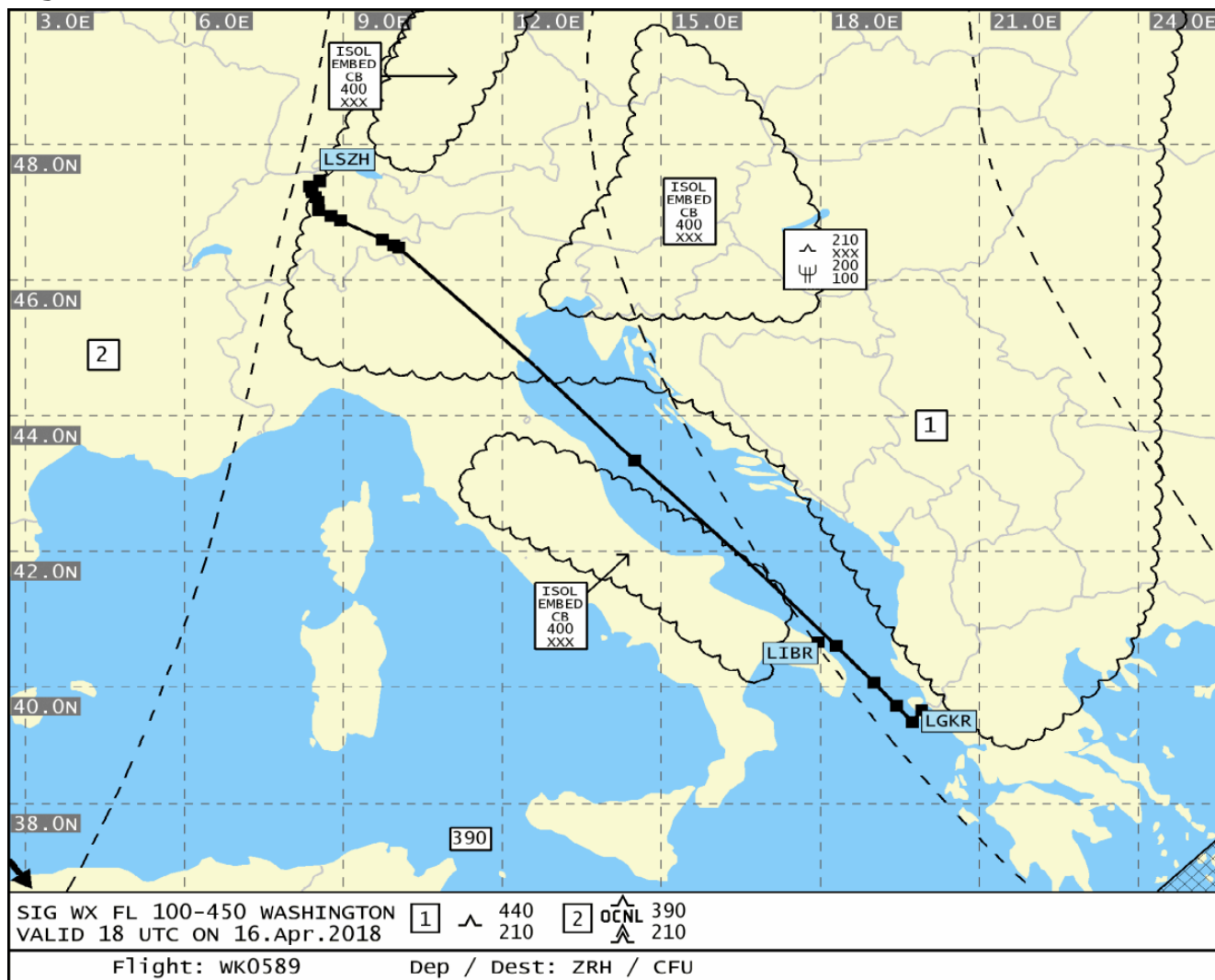


Route



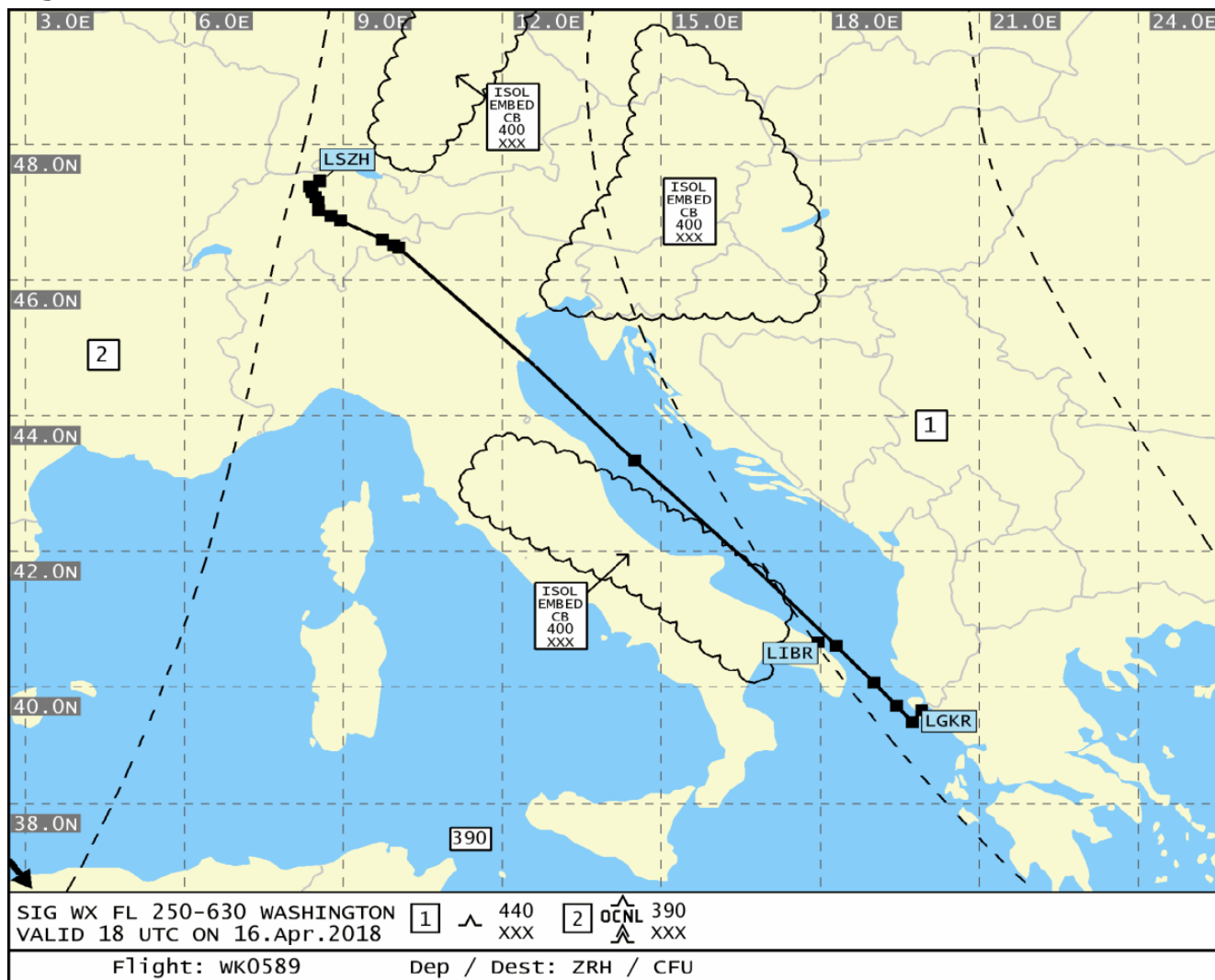


SigWx 1 of 2



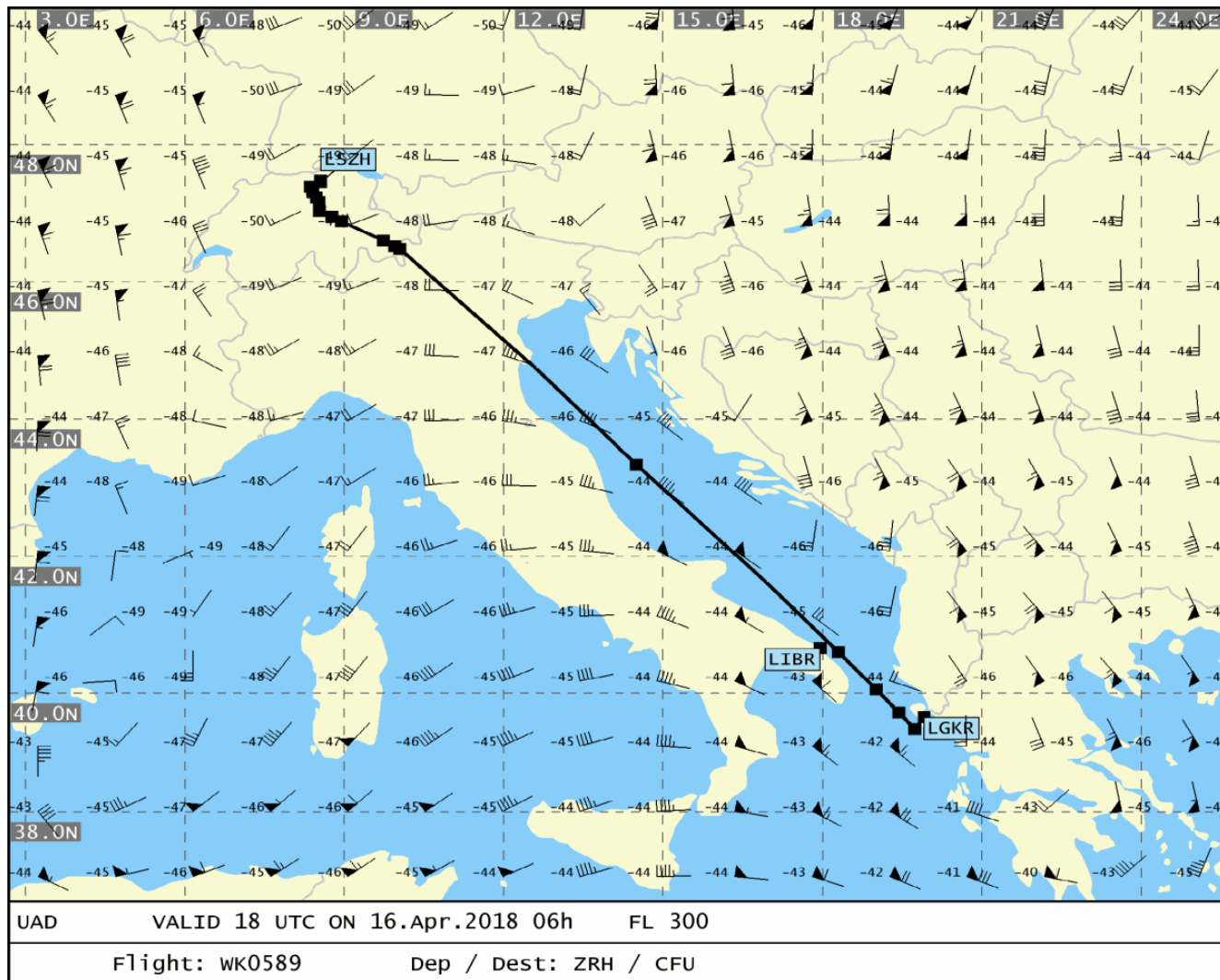


SigWx 2 of 2



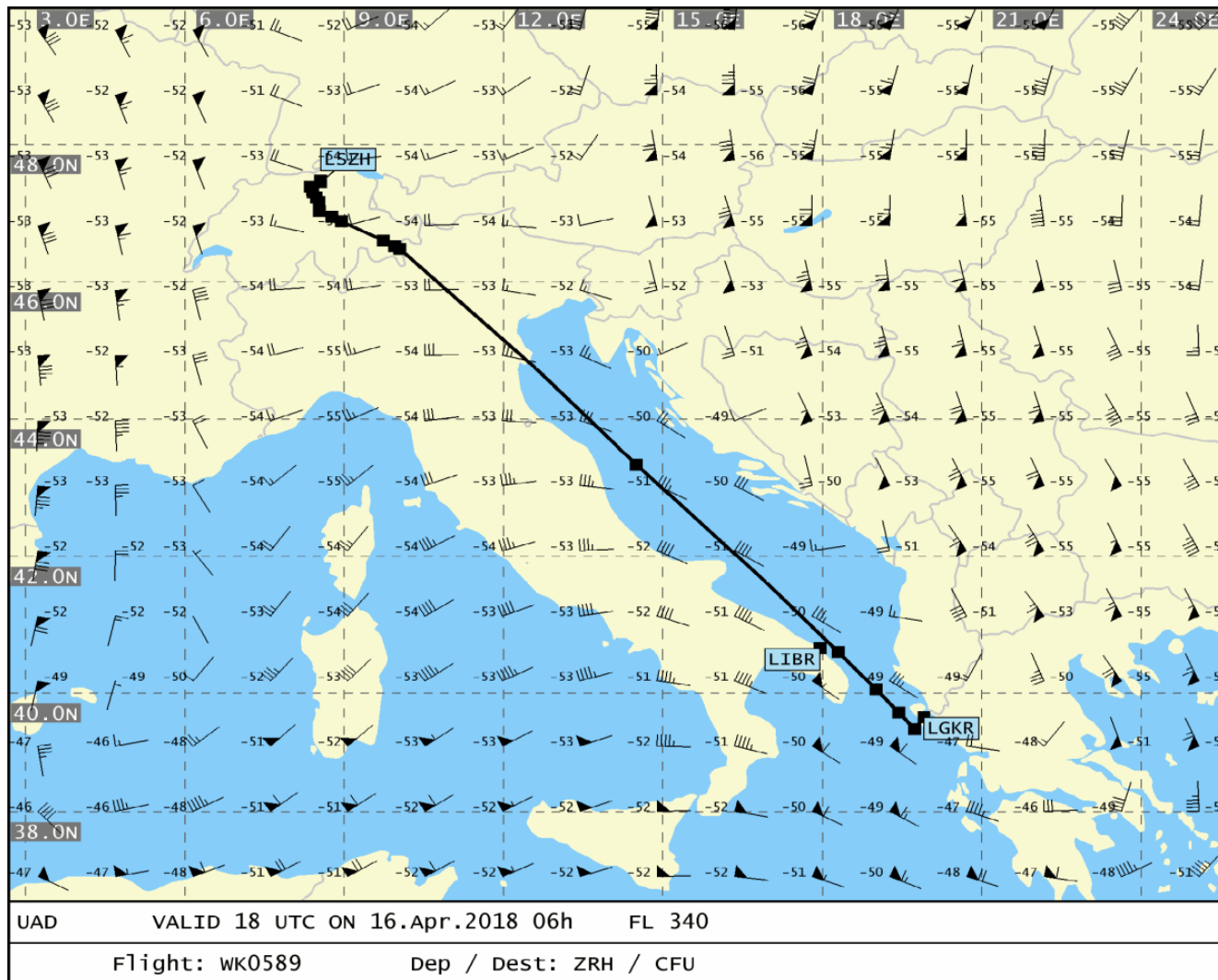


UAD 1 of 3





UAD 2 of 3







UAD 3 of 3





Vertical profile

